

John W. May

45
96

1857-1859

11 3/20

Union Township

Owners Names	No of Survey	Original Quantity	Meters	Original Proprietors	Acres	Value	Del of 1857	Del of Decr 1858	Del Due June 1859	Total	
							\$ C M	\$ C M	\$ C M	\$ C M	
Clement J O	9798	1024 1/2	Dairy	J Paythros	4 7/8	1 1 7		707	486	1 193	Non Resident
Elwell J H	5459 12349	38	"	Jas Galloway	7	1 4 7		887	610	1 497	R R
Same	9798	1024 1/2	"	R Paythros	12 1/2	3 1 1			1 291	1 291	R R
Same	3459	400	"	Jas Walters	49	5 0 9		3 079	2 108	5 187	R R
Hopkins George	7789	800	"	R Means	1 1/5	1 9 5			809	809	No. Owner
Lyon Benjamin	14193	30	"	J Parrott	8	1 7 1	1 833	2 666 7	710	3 576	Survey No such land there covered by another
Reed Samuel J O	4277	366	"	R Hayes	284	5 0 1 6		30 321	30 81 6	51 13 7	Assigned No Personal Property & Real Estate
Same	4277, 4818	466	"	Hayes & Cole	152	3 5 2 0		21 281	14 60 8	35 88 9	" " " " " "
Reed Jane	5127	150	"	A Kerr	2	2 1 0	5 733	7001	871	7 872	Not owned
Reynolds Elisha Heirs	7789	800	"	J Parrott	3	4 5 5		2 750	1 888	4 638	Covered by Admr Deed, is paid on by Fullington was not dropped in Heirs name when transferred. No such land left
Rail Road Col Piquette & Co	9691	100	"	W Dur	5 1/2	1 6 3	1 742	2 727	676	3 403	Not owned & claimed to be in track valuation of 100 feet in width
State of Ohio	9798	1024 1/2	"	J Paythros	5 3/8	1 3 4	8 658	9 467	556	10 023	
Same		House				1 00	6 76 0	7 361	415	7 776	
Same	5127	150	"	A Kerr	7/8	5 20	34 729	37 892	2 158	40 050	
Same	4278	2000	"	R Hayes	1	25		150	104	254	
Same	5127	150	"	A Kerr	4	5 5 8	38 012	41 385	2 316	43 701	
Rail Road Col Piquette & Co						18 100					
Rail Road S M & P						20 250	934 250	1038 382	84 038	1112 420	Insolvent
						432 400	1031 73	71196 018	134 460	1330 478	
							1196256			1330716	

Darby

Townships

Owners Names	No of Survey	Original Quantity	Water	Original Proprietors	Acres	Value	Set of 1857	Set & pen of Dec 1858	Set due June 1859	Total	Notes
Black Daniel	3743		dry Cr	R Means	50	500	5811	9061	225	11311	No owner
Brown Vincent	5739	1000	-	H Woodburn	30	368			1656	1656	not owned
Dennick W A	5124	400	-	Geo Falloway	2/5	40		260	18	440	not owned
Marquis John	10792	200	-	S Chapman	100	1747			7862	7862	Gone West
State of Ohio	12169	200	-	Sam Smith	21	293			1319	1319	paid
Same	9003	80	-	B W Ladd	4	22	806	943	99	1042	
Woods W W	4998	350	-	P Manniford	2 1/4	20	284	364	890	454	Not owned
						\$2990	\$6851	\$10628	\$13456	\$24084	
				Drop	10021	293			1319	1319	
						2697			12137	22765	

1 off proof

Truce

Township

Owners Names	No of original Waters		Original Proprietor	No of Acres	Value	Del of 1857	Del & pen of Dec 1858	Del due June 1859	Total		
	Survey	Quantity									
Andrews Jesse	2991	1330	Scioto R	Jno Phillips	29 1/4	280	4 11	5884	1225	7109	No
Butcher Wm	6895	277 1/2	"	Thos Parker	40	335			1466	1466	No Property
Same	"	"	"	"	20 1/2	124			543	543	"
Balsford Wm St	2991	2		Jno Phillips	2	418	4 78 4	7432	1829	9261	No
Beard Sidney	5766	2000	Dark Cr	R Means	33	279	3 19 8	4966	1221	6187	"
Beaver Wm	7074	800	Scioto R	Jno Crawford	2	18		114	79	193	No
Curry Stephenson	1440	1000	Dark Cr	Jud Curry	175 1/2	2284			9993	9993	No Property
Chambers Charlotte	6595	277 1/2	Scioto R	Thos Parker	8	74	850	1319	324	1643	No
Cunningham Sarah	2991	1330	"	Jno Phillips	38	424			1855	1855	"
Depp Salisbury	6595	277 1/2	"	Thos Parker	41	305		1933	1334	3267	No
Ewing James T	3686	1000	Dark Cr	S Sulivant	75	1325			5797	5797	No
Same	3484	800	"	"	202	1879			8221	8221	"
Same	7554 30	168	"	Jno Graham	21	312			1365	1365	"
Same	7390	45	"	"	25	395			1728	1728	"
Same	12215	63	"	Stephen Whitehead	63	1374			6011	6011	"
Hawkins Jod	2991	1330	Scioto R	Jno Phillips	60	1235			5403	5403	"
Haun Phillip	3750	1000	Dark Cr	Thos Smead	100	930		5894	4069	9963	"
Hudson Jacob	6595	277 1/2	Scioto R	Thos Parker	20 1/2	140		887	613	1500	"
Johnson Benj	2991	1330	"	Jno Phillips	1/2	130			569	569	"
Kent E	3005	666	"	J Salbath	30 3/4	173		1093	757	1850	"
						12434					
								12942	29522	54462	73924
								1733	1334	off for Prop	3267

Lerome Township (Continued)

Owner's Names	No of Survey	Original Quantity	Notes	Original Proprietor	No of Acres	Value	Del of 1857	Del & Pen of Decr 1858	Del Due June 1859	Total	
Satimer Perry	6420	436	Scioto R	Wm Barlow	70	586	6710	10424	3564	12988	No R
Morse Esop	6748	585	"	Jno Anderson	22	246	2821	4379	1076	5455	Not found
Patterson Alex	2991	1330	"	Jno Phillips	75	860			3763	3763	No
Powers Erastus	2991	1330	"	"	78	10	10	163	44	207	"
Robinson W	5417	300	Barly Cr	W Lamm	175	3330			14568	14568	No
Same	419	1200	"	W Brown	67	1192			5215	5215	"
Russel Saml	House					256	7410	9035	1120	10155	"
State of Ohio	3014	199	Scioto R	A Guillman	2 3/4	25	1703	1851	109	1960	
Same	6595	277 1/2	"	Thos Parker	36	312	119340	121317	1365	122682	
Same	6420	436	"	Wm Barlow	10	93	27070	27658	407	28065	
Same	2365	666	"	Thos Parker	1	11	1080	1150	48	1198	
Same	3014	199	"	A Guillman	10	94	6100	6695	411	7106	
Same	3743	600	Barly Cr	R Means	70	781	57200	62149	3417	65566	
Same	7209	38	"	L Sulivant	1/2	10	700	762	44	806	
Same	2991	1330	"	Jno Phillips	1/2	54	2450	2791	236	3027	
Same	7074	800	"	Jno Crawford	5	47	2450	2747	206	2953	
Same	7074	800	"	"	3	29	1310	1493	127	1620	
Same	3686	1000	"	L Sulivant	3/4	13	680	761	57	818	
Same	7074	800	"	Jno Crawford	25	222		1406	971	2377	
Same	House					100	5343	5977	438	6415	
Same	House					150	4470	5420	656	6076	
Same	775 ⁸ 7830	168	"	Graham & Scroggs	1/2	15	780	874	66	940	
Same	5734	533	"	J Pride	17	321	3610	2034	1404	3438	
							247771	269086	38317	307398	

1198
 Jerome Township Continued

Owners Names	No of Survey	Original Quantity	Acres	Original Proprietors	No of Acres	Value	Del of 1857	Del & pen of Dec 1858	Del Due June 1859	Total	
Scott Robert	6748	585	Scioto R	Jno Anderson	8	74	2230	2699	324	3023	NO
Sagar Joseph	52 ³⁸ 3686		-	L Sulivant	5	65	1950	2362	284	2646	" "
Valentine Jas	3014	199	"	A Guillman	2 1/2	126		798	551	1349	
Wasson Mains	5611	600	Dark Cr	J M Bayley	49	547	15860	19327	2393	21720	NO
Woodburn Saml B	House					100	1380		438	438	-
Wagner John	7073	526	Scioto R	J R Matters	4	30	350	539	131	670	NR
						942	30390	25725	4121	24846	
						12129	12942	27589	53068	80657	
						8757	247717	269086	38312	307395	
						21828	281049	322401	95501	417901	

Mill Creek

Township

Owners Names	No of original Survey	original quantity	Water	Original Proprietors	No of Acre	Value	Del of 1857	Del & Pen of Dec 1858	Del due June 1859	Total	
Black Robert	2996	726	Miller	Ussie Jeffries	90 1/2	1005			4271	4271	collected in process of Cal.
Same	2996	726	"	"	80	683			2903	2903	"
Barker Saul B	2989	1070	"	Jno Phillips	86	760			3230	3230	NO
Brown Robert						200		1235	850	2085	NO
Norris Edward	2997	1140	"		30	335			1424	1424	NO
State of Ohio	5477	1600	"	Jno Cole	11	92	635	6848	391	7239	
Same	3349	1200	"	Jno White	36	295	20720	22525	1254	23779	
Same	1394	1110	"	"	2	11	1200	1265	47	1312	
Savage Morgan	2989	1070	"	Jno Phillips	25	289	170	3484	1228	4712	NO
Spong Mary	3349	1200	"	Jas Jenkins	40	327	3040	5058	1390	6448	"
Same	1394	1110	"	Jno White	2	11	12	187	47	234	"
						4005	33730	40602	17035	57637	
				tops	170 1/2	1688			7174	7174	
						2320			9860	50463	

add 7cts 4 mills
to make with
abstract

Paris

Township

Owners Names	No of Survey	Original Quantity	Water	Original Proprietors	No of Acres	Value	Del of 1857	Del & Pen of Decr 1858	Del Due June 1859	School	Total	
Amerine John Jr	5292	642	Mills	R Means	50	558			2176		2176	In process Cal
Same	3353	800	"	Ed Douse	10	145			566		566	"
Andrews & Evans	5392	642	"	R Means	148	1376		7870	5366		13236	NR
Brainard Jas A	3351	1087	"	Ed Douse	151 3/4	4945		21759	21759	School 247 3	21759	NR
Black Geo W	3351	1087	"	"	2	23	330	473	502	12	575	NR
Same	"	"	"	"	X 29%		1268	18798	4717	536	23515	"
Cherry S A	3353	800	"	"	16	229		1308	893		2201	NO
Same	3354	1087	"	"	10	128	7000	7731	499		8230	"
Chambers & Boudreau	4072	600	"	E Rickman	727	5070		2900	19773		48773	NR
Cole Joseph	4069	1000	"	"	1	7	08		27		027	"
Dynes Jas C Heirs	4063	750	"	Jno Overton	12	223		1216	869		2085	"
English Geo	3354	1087	"	Ed Douse	1/4	40		248	176	20	424	NR
Gwynne David	3354	1087	"	"	X 1/2			1650			1650	NR
Hickey & Barry	3350	1087	"	E Rickman	417	5815			22679		22679	NR
Judy Alfred	3351	1087	"	Ed Douse	1/4	13		74	51		125	NR
Judy Joshua	3353	800	"	"	4 1/2	66	2190	2567	257		2824	"
						18638	21920	69285	81560	3041	148108	
				deduct for Amerine allotted	X	703			2742			
				deduct from		17935						
				add	0		170					
							8					
							21730					

Paris Continued

Owner's Names	No of survey	Original quantity	Water	Original Proprietors	No of Acres	Value	Del of 1857	Del & Rem of Decr 1858	Del Due June 1859	Total		
Kerr Robt M	5303	540	Miller	R Means	200	1302	15570	23017	5078	28695	NR	
Kings David	4069	1000	"	E Rickman	90	1339			5222	5222	" "	
Lee Jm E	3357	1087	"	Ed Douse	1/4	16	470	561	62	623	NR	
Same	"	"	"	" "	1/4	16	220	311	62	373	" "	
Same	3354 & 3351	2074	"	" "	4 1/4	125		715	488	1203	" "	
Lee Roland	House					350		2177	1540	3717	school 175	
Lee S H	3353	800	"	" "	16	227			885	885	" "	
McLain John Heis	3357	1087	"	" "	24	558			2456	279	2455	" "
Powell Tho W	3351 & 3354	2174	"	" "	2	43	520	765	168	933	" "	
Pierce Milo	1913	800	"	Tho Kennon	4 1/4	765		4375	2984	7359	" "	
Rair Road S M & P	4069	1000	"	E Rickman	8	117	3120	3789	456	4245	State	
Robinson J W	3354	1087	"	Ed Douse	1/2	18	220	322	70	392	N O	
Same	3351 & 3354	2174	"	" "	2 3/4	108	860	1477	421	1898	" "	
Ross Mrs	House					175		1001	683	1684	N R	
Skinner A L	3354	1087	"	" "	96	3270			14388	1635	14388	" "
Sprague J G	4069	1000	"	E Rickman	8	71			277	277	" "	
Smith Edward	1913	800	"	Tho Kennon	1 1/2	12		68	47	115	" "	
						3903	20980	38578	15676	454	54254	

Paris Continued

Owner Names	No of Survey	original quantity	Waters	Original Proprietors	No of Acres	Value	Del of 1857	Del & Rem of Dec 1858	Del Due June 1859	Total	
State of Ohio	3354	1000	Miller	Ed Douse	50	695	6170 0	6567 5	2711	68386	
Same	4069	1000	"	"	1 1/2	23	203 0	2161	90	2251	
Same	3354	2174	"	"	1/2	21	179 0	1908	82	1996	
Same	3351	1087	"	"	3/4	75	884		293	293	
Same	"	1087	"	"	2	65	656 2	692 3	254	7177	
Same	1913	800	"	Thos Kennow	36	301	2767 7	2939 8	1174	30572	
Spurgen Jas	3351	1087	"	Ed Douse	1/4	16		91	62	153	NR
Turner James	5136	800	"	Jno Price	171	1908			7441	7441	in Process Cal
Watkins Joseph	5503	540	"	Benj Biggs	5 1/2	40			156	156	NR
Wells Wm	3351	1087	"	Ed Douse	1	186		1063	725	1788	deceased
Wideman Adam	4069	1000	"	E Rickman	12	97			378	378	No Property
West Lake Wm	4073	666	"	"	40	260			1014	1014	NO
Welsh D D	3351	1087	"	Ed Douse	3 1/4	371	420 0	632 1	1447	7768	"
Same	"	1087	"	"	1/8	7	20 0	24 0	27	267	"
Rail Road S M & P						12917	65399 5	71083 0	50376	761206	Insolvent
R R Bel & Del						1158	3325 2	3834 7	4516	42863	"
						16232	79639 6	8629 57	70746	933703	
									7441	7441	
							2123 0			926262	
							2098 0			148103	
							83410 6			54254	
										1128619	

(No valuation brot forw)

correct footing

secret for

Turner (Collected)

275
326
232

Liberty

Owner Names	No of original Survey	Quantity	Water	Original Proprietors	No of Acres	Value
Arzo David &	3480	700	Mill cr	S Bailey & Barr	12	118
Adams Mary A	5729	1000	" "	R Means	50	895
Brooks C M	12484	200	" "	Jas Spencer	3 1/4	15
Benson John R						
Clark Mary	5777	300	" "	R Means	10	98
Dean Catharine	3443	1000	" "	David Duncan	75	732
Dillon Job	12484	200	" "	Joseph Spencer	40	316
Elliott Benj	16133	81	" "	Allen Latham	32	164
Evans John	6563 6776	800	" "	S McArthur	2 9/10	42
Griffin Daniel	3689	600	" "	Jacob Woolston	48 3/4	465
Same	5777	300	" "	R Means	14	300
Gould Daniel	12393 12404 12415 12426	1823	Barly cr	Rodgers & others	100	1088
Herd Andrew	12384 12401	200	Mill cr	L Jones	96	937
Same	14755	1000	" "	J L Dawson	209	1264
Kerr Robt M	5641 5652 5663 5674	1820	" "	none given	623	3820
Morse C P	16133 14912	81	" "	A Latham	49	245
Orakood Jacob	4815	1380	" "	L Jones	41	516
Rittenhouse W P	5729	1000	" "	R Means	8	40
						10555

Township

Del of 1857	Del & pen of Dec 1858	Del Due June 1859	Total	
		59 0	59 0	No
		197 5	197 5	No Property
		75	75	Not found
		70 0	49 0	NR
		366 0	366 0	
		158 0	158 0	Sold out Not owned
		117 2	82 0	NR
X 50	80 0	21	101 0	Not found
		232 5	232 5	NR
		150	150 0	" "
		544	544 0	" "
		468 5	468 5	Heirs
		632	632 0	"
4519 0	7250 3	1910	9160 3	NR
		122 5	122 5	No
		288	258 0	gone next (Sold out)
		46 8	75 4	20 0
		4565 8	7592 9	527 7 5
			12870 4	
X 50				
4615 8				

Liberty Continued

Owners Names	No of Survey	Original Quantity	Waters	Original Proprietors	No of Acres	Value	Del of 1857	Del & pen of Dec 1858	Del Dec June 1859	Total	
State of Ohio	12472	1600	Mill Cr	Mazy Vance	2	27	218 4	237 7	13 5	251 2	
Same	656 ³ ₆₇₇₆	883	"	D McArthur	1 1/2	140	998 4	1098 5	70 0	1168 5	
Same	4404	1333 1/3	"	Ben Grimes	3	21	187 2	202 2	10 5	212 7	
Same	12400 ³ ₁₂₁₂₃₉₆	1823	Darby Cr	Rodgers & others	1 3/4	15	77 0	87 7	7 5	95 2	
Same	3487 ³ ₅₂₆₇	300	Mill	Jones & Solomon	184	925	4937 0	5598 4	462 5	6060 9	
Smith S W	656 ³ ₆₇₇₆	880	"	D McArthur	1 1/2	182	950	1080 1	91	1171 1	NO
Smith Charles	3689	600	"	Jacob Woolston	100	1088			544 0	544	In process col
Smith George	5729	1000	"	R Means	112	677			338 5	338 5	NR
Smith John & James	3689	600	"	J Woolston	6 3/4	65			32 5	32 5	Sold NO
Smith S G	656 ³ ₆₇₇₆	880	"	D McArthur	1 1/2	12	14 3	23 8	6	28 8	" "
Same	3689	600	"	J Woolston	4 5/4	442			221	221 0	in process col
Same	3689	600	"	"	50	488			244	244	" "
Sudduth Geo	3480	700	"	S Bailey	3 3/2	326		233	163	396 0	Sold NO
Smith Harvey	14755	400	"	J L Dawson	125	757			378 5	378 5	No Property
Same	12401 ³ ₁₂₃₈₈	200	"	Shanks & M Queen	30	293			146 5	146 5	" "
Speaks Same	5729	1000	"	R Means	125	638			319	319 0	NR
Shriever H H	5267	100	Darby Cr	B Simmons	4	21	26	41	10 1	51 1	absent No Prop
Turner Saml	4404	1333 1/3	Mill Cr	Ben Grimes	218	3051			1525 5	1525 5	in process col
Winkler Corydon	Mill					922	1029 6	1688 8	461 0	2149 8	ton down and worthless owning parts unknown
Wood David	656 ³ ₆₇₇₆	880	Mill Cr	D McArthur	26 1/2	887	4567	5201 1	443 5	5644 6	State, title in dispute
Same	5267	100	"	"	9 1/4	375	1928	2196 1	187 5	2383 6	" " "
						10264	149329	176874	51316	228190	
							46658			128704	
							195487			356894	

Leesburg

Township

Owner Names	No of Survey	Original quantity	Waters	Original Proprietor	No of acres	Value	Del of 1857	Del & pen of Decr 1858	Del due June 1859	Total	
Amerime Henry 3	5504	1796	Blues cr	A Mead	97	9 02			3946	3946	in process Cal
Maunon Joseph 2 ^d	3694	1000	Bakes cr	Thos Frazer	9 1/4	99	111	1737	433	3170	N O
Board of Education	5630 ¹⁰	900	" "	R Means	1/4	2		13	9	22	No property
Same	13592	666	Blues cr	A Meade	7/8	5		31	22	53	" "
Corwin S & J Stoper	5693	1000	Bakes cr	Tal Frazer	1/5	5		31	22	53	N O
Cortright Gilbert	13592	666	" "	Short & Williams	1.5	62		392	271	663	" "
Conwell J L	13592	666	" "	" "	43/80	6		37	26	63	" "
Dynes Jas C	5504	1796	" "	A Mead	250	2325			10172	10172	" "
Dyal Thos	3694	1000	" "	Tal Frazer	20	241		1527	1054	2581	" "
Dye Moffit	6033	1000	" "	Jno Baird	100	419		2655	1833	4488	N R
Elmore John	6196	400	" "	" "	10*	107		678	468	1146	N R
Same	6199	400	" "	" "	169	1808		11479	791	19389	" "
Fulk Jacob	6031	1500	" "	Ed Bromgode	74 1/4	602		3822	2634	6456	N O
Garrison Chas	6010	711	Blues cr	B W Ladd	100	604		3802	2643	6445	NR
Hildebrand John	5506	1796	Bakes	A Mead	99	2352			10290	10290	in process Col
Hubbard W A	803	1000	" "	W Sample	15	203		652	512	1164	N O
J C Jewett	13592 ² 15741	1166	" "	Short Williams & Praxson	69	380		2537	1664	4201	N O
Jordan Joseph	803	1000	" "	W Sample	87 1/2	612	7241	1112	2678	13798	
							8351	40513	46587	87100	
								61			
								46526		8061	
										87039	

Look to book
Leesburg
1859

451

Leesburg Continued

Owner Names	No of Survey	Original Quantity	Waters	Original Proprietor	No of Acres	Value	Del of 1857	Del & pen of Dec 1858	Del Due June 1859	Total		
Kerr Robt M	3696	1000	Bokes Cr	Thos Frazer	341	2854	3376	51846	12486	64332	NR	
Langhery Wm	3694	1000	" "	" "	55	767			3356	3356	NO	
Same	3694	1000	" "	" "	30	419			1833	1833	" "	
Lee Jacob & Adison	6010	711	Blues "	B W Cadd	157 1/2	104			455	455	" "	
Meelick Maria	6211	640	Fulton Cr	Jas Barnett	45	295		1869	1291	3160	NR	
Meelick Saml	6211	640	" "	" "	48	312		1977	1365	3342	NR	
Martin Calwell	3694	1000	Bokes "	Jal Frazer	1/2	6	30	336	26	362	NO	
Morris W H	3694	1000	" "	" "	1	12			53	53	" "	
Same	3693	1000	" "	" "	100	1209			5289	5289	" "	
Same	3693	1000	" "	" "	2 1/4	33			144	144	" "	
Same	3692	1000	" "	" "	15	155			678	678	" "	
Neal Alex	6211	640	Fulton Cr	Jas Barnett	118 1/2	659			2883	2883	" "	
Needles A J	6031	1500	Bokes Cr	Ed Bromfoole	47 3/4	318		2015	1391	3406	" "	
Schwartz Jacob Jr	803	1000	" "	Wm Sample	23 1/2	126			551	551	Not found	
Scott Francis	803	1000	" "	" "	15	124	2613	3399	543	3942	State NO	
Sneely John	3694	1000	Blues "	Thos Frazer	50	535			2341	2341	No Property	
Styer R De	12557	800	Bokes "	C Harrison	400	2232	26416	40561	9765	50326	NR	
Smith Nelson	1139	730	Blues "	Francis Smith	100	465		2947	2034	4981	NR	
Steele Harry	3693	1000	Bokes "	Jal Frazer	2	25	741	899	109	1008	NO	
Sill Joseph	1139	750	" "	F Smith	285	1278		8091	5591	13682	NR	
Spaans Rebecca	3692	1000	Blues "	Jal Frazer	11 1/2	121			529	529	NO	
State of Ohio	3694	1000	Bokes "	Thos Frazer	100	883			3863	3863	"	
							63800	113940	56576	170516		
							63830					

Leesburg Continued

Owner's Name	No of Original Survey	Original Quantity	Notes	Original Proprietor	No of Acres	Value	Del of 1857	Del & pen of Decr 1858	Del due June 1859	Total	
Junks A G	3694	1000	Boneser	Jac Frazer	3 3/80	42		266	183	449	N O
Junks A S		Mill				1250	1478	22700	5468	28168	" "
Mortabaugh H J	6199	400	"	Jno Baird	35	394		2496	1724	4220	" "
						1686	14780	25462	7375	52837	
							8351			87100	
							6380			170516	
							8696			3	6

Allen Township

Owners Names	No of Survey	Original Quantity	Water	Original Proprietor	No of Acres	Value	Del of 1857	Del & Pen of Decr 1858	Del due June 1859	Total	
Cochran James	8565	500	Darby Cr	Sun & Stains	7	317		1957	1347	3304	No Property
Huff Martha	2983	1000	"	A Tarboin	48 1/4	583		3599	2478	6077	No
Huffman Charles	4880	250	"	Jno Haynes	30	251		1067	1067	1067	
Same	4880	250	"	"	30	251			1067	1067	This should be dropped ^(Land) no such
Hains Joel	15309		"	"	80	447	1047	4111	4900	6011	NR
Johnson H	7822	3337	"	A Walke	109	2633		16259	11190	27449	No property & Land Sold
Same	9796	200	"	W Sun	6	7167		44255	30460	74715	"
Same	2669	1000	"	R Stephenson	111	2065		12751	8776	21527	"
McChure Matthew	2875	1000	"	Saml Wallace	350 1/2	2288		14728	9724	23852	Sold out & gone to Wayne Co
Same	2875	1000	"	"	90 5/8	595		3673	2529	6202	"
Martin Erastus	4812	833	"	Benj Boiseau	117	1088			4624	4624	NR
Same	3241	200	"	O Harrison	100	651			2767	2767	NR
Robinson Jas W	2981	1000	"	A Tarboin	20	112		691	476	1167	No
Spain Abram	4812	833	"	Benj Boiseau	113	841			3574	3574	NR
State of Ohio	2833	1000	"	P Manifold	1 1/3	24	1700	1848	102	1950	
Same	3241	200	"	O Harrison	90	716	52590	57011	3043	60054	Should be dropped, ^(Land) no such
Statton Mary	3749	600	"	J Coleman & others	50	326		2013	1386	3399	No Property
Sharp Austin	Steam Mill		"			600		3705	2550	6255	Sold out & befunct
Thomas Wray	2981	1000	"	A Tarboin	123	801			3404	3404	NR
Thomas Lorenzo	15309	260	"	Jas Galloway	50	280		1729	1190	2919	"
						22036	54290	167730	93650	261384	
							1840	X 310		310	
							55330	167420		261074	

Jackson Sp

Owners Names	Survey	Original Acres	Water	Original Proprietor	Acres	Value	Del of 1857	Del & Pen Decr 1858	Del Due June 1859	Total	
Carter Benj	9899	1000	Rush	Mason & Swan	160	1935			11 36 8	11 36 8	NO
Cheney Wm	10408	1000	"	N Lawyer	100 1/4	425			2 49 7	2 49 7	No Prop
Coe Levin N	9919	1000	"	Thos Miller	557	2 332	59 50	78 82 7	13 70 1	9 252 8	State NR
Same	12188	509	"	Chas Harrison	500	2 558	65 32	86 51 9	15 02 8	10 154 7	" NR
Jones David	9921	800	"	Geo Wreden	30	279		2 31 2	1 63 9	3 95 1	NO
James Wm	10240	3565	"	Geo Wallace	45	147		1 21 8	86 4	2 08 2	" "
Randall Labor	9922	1000	"	Blackwell	15 1/2	38			2 2 3	2 2 3	" "
Thomas Gray	10408	1000	"	N Lawyer	15 1/2	60	2 91 2	3 40 9	35 3	3 76 2	NR
Woodburn Harriet L	5473	400	"	Jno Williams	100	326		2 70 1	1 91 5	4 61 6	NR
						8 10 0	127 73 2	17 498 6	4 758 8	22 257 4	

478

York

Owners Names	Survey	Original Quant	Water	Original proprietor	acres	Value	Dec of 1857	Dec & pen of Dec 1858	Dec Dec June 1859	Total	
Wriston Andrew	3468	889	Bokes ex	Jno Boyer	55	563			2745	2745	NO
Bird Jesse	3239	1000	"	Baxley & Merriman	96 ²³ / ₁₀₀	919			X 480	4800	gone
Cook John (Heirs)	3470	889	"	John Bowyer	12	106		741	517	1258	NR
Cramer J & S Hellas	5387	1000	"	R Means	358	1498	23250	33717	7303	41020	u u
Davis George	3469	889	"	John Bowyer	10	82	122	1793	40	2193	NO
Ellis R & Others	3235	1000	"	Baxley & Merriman	100	750			3656	3656	in process Col
Green Lewis	3470	889	"	Jno Bowyer	134	15		10105	73	178	NR
Green Braley	11346	1200	"	Allen Latham	8	53	82	1190	258	1448	NR
Gibson J C	6680	648	"	Burgess Ball	207 ⁷ / ₈	967		6757	4714	11471	u u
Hamilton J W	3235 ⁵ / ₁₀	1200	"	Baxley & Merriman	33	155		1082	755	1837	NO
Hamilton James	3237	1000	"	"	3/4	5	182	216	24	240	u u
Masters Davie	3468	889	"	Thos Bowyer	33	276	10000	11729	1346	13275	State NO & is all wrong
Mitchell W D W	3468	889	"	"	1/2	65		453	317	770	NO
Middleworth Anthony			House			250	3874	5621	1219	6840	Not owned in process Col
Price Thos R	3468 ⁹ / ₃₄₆₉	1778	"	Jno Bower	5	40	139	1669	195	1864	State NO
Paxton Jally	5290	1000	"	Thos Bowyer	322	1497		10459	7298	17757	NR
Same	5290	1000	"	"	137 ⁷ / ₈	564		3941	2750	6691	NR
Russel John	5387	1000	"	R Means	14	110			536	536	u u
Rockelle Benj	5387	1000	"	"	28	222			1082	1082	u u
						7387	40736	79673	36332	116005	
							deduct		X 32	32	
										36012	115685

York Sp (Continued)

Owners Names	Survey	original quantity	Waters	original Protractor	No of Acres	Value	Del of 1857	Del & pen of Dec 1859	Del due June 1859	Total	
Styer R De	5290	1000	Bokes Cr	Thos Bowyer	137	574	20 80 0	24 81 0	279 8	27608	NR
Silvers D H	6680	648	" "	Burgess Ball	25	125		97 2	60 9	1481	" "
Sterling John	12542	789	Fulton "	Joseph Miller	93	736			358 8	3588	" "
Speese Geo. III	6289	1000	Bokes "	Thos Bowyer	25	100			48 8	488	No property
State of Ohio	5387	1000	" "	R Means	113 3/4	896			436 8	4368	
Same	6154	1700	" "	J Brunner	4	20	182 0	196 0	98	2058	
Same	6154	1700	" "	" "	78	326	46 09 8	48 37 5	1589	49964	
Same	5093	1333	Mill "	R Means	12	112	914 0	992 2	526	10468	
Same	3832	1000	Bokes "	Bayley & Merriman	12	106	866 0	939 9	577	9916	
Same	5090	1333	" "	R Means	8	75	612 0	664 3	366	7009	
Same	3238	1000	Fulton "	" "	2	18	74 0	86 6	88	954	
Masson Mains	6680	648	" "	Burgess Ball	130	605			294 9	2949	NO
						3693	93378	102847	18004	120851	
							40136			11568	
							134114			236536	

43/4

Clairbourn Township

Owner's Names	Survey	Original Grant	Waters	Original Proprietor	Acres	Value	Del of 1857	Del & Pen of Dec 1858	Del due June 1859	Total	
RR Atlantic & G W	6307	1200	Fulton ex	Wm Pelham	5	92		627	437	1064	
Same	6107	633	"	Levin Jaynes	2 1/3	11	195	270	52	322	
Same	6307	380	"	Wm Pelham	2 1/4	10		68	48	116	
Same	6307	380	"	"	3 1/4	21		143	100	243	
Barlow John	5909	2000	"	John Nicholas	1/2	5	60	93	24	117	NO
Bigelow R B	6293	4267	"	B Clairbourn	111	1032			4902	4902	No property
Bynes Andrew	5809	2000	"	Jno Nicholas	3 1/2	19	56	690	90	780	NO
Castell John	15422 50	2000 50	"	And Moore J W Lee	112 1/2 50	373	11030	13575	1772	15347	State NO
Cantwell J G	5809	2000	"	And Moore	112 1/2	471		3214	2287	5451	NO
Davis Richd	6161	823	"	Jno Crouse	64 1/4	224		1528	1064	2592	"
East Abigail	6129	407	"	J Taggart	60	227	6710	9440	1078	10518	in Logan Co (all wrong)
Jackson John	5809	2000	"	Jno Nicholas	40	130		887	618	1505	NO
Keyle Simon	7008	2400	"	W & J Brothers	96 1/2	990	11000	17357	4703	22460	NO
Leacock W L	7008	2400	"	"	70	489	432	7657	2323	9980	NR
Same	7008	2400	"	"	58 1/2	462			2195	2195	"
Same	7008	2400	"	"	101 1/4	473		3227	2247	5474	"
Same	7008	2400	"	"	51	235		1604	1116	2720	"
Long John	6307	1200	"	Wm Pelham	50 3/8	234	290	1887	1112	2999	No property
Same	6307	1200	"	"	50	485		3309	2304	5613	"
Same	6307	1200	"	"	57 1/2	482	13550	16840	2290	19130	State " "
						6465	47715	82816	30712	113528	
										1198	
										112330	

Levin & Moore X

Clairborne

Continued

Owner's Name	Survey	Original Quantity	Notes	Original Proprietor	Acreage	Value	Del of 1857	Del & pen of Dec 1858	Del due June 1859	Total	
Mulvain Jenkins	6307	1200	Fulton's	Wm Pelham	75 1/2	625			296 9	296 9	refused to pay ^{error} claimed
Moses Enoch	6293	4267	"	B Clairborne	35	326	3440	566 8	154 9	7214	N O
McAlister Nelson	5809	2000	"	John Nicholas	10	36		24 5	17 1	416	" "
Robertson Tobias	7009	800	"	And Moore	10	64	1833	225 9	300	2559	Not found
Rail Road Franklin & Warren	6293	4267	"	B Clairborne	5 7/8	64		42 6	30 4	730	No property
Same	6307	1200	"	Wm Pelham	2 8/10	27		18 4	12 8	312	" "
Same	6107	633	"	Levin Joyner	2 3/4	26		17 8	12 4	302	" "
Same	6293	4267	"	B Clairborne	2	30		20 5	14 3	348	" "
Same	6307	1200	"	Wm Pelham	7 1/2	70		47 8	33 3	811	" "
Same	7008	2400	"	W & J Crothers	3/5	4	130	15 7	19	176	" "
Same	6293	4267	"	B Clairborne	1 1/4	17	510	62 5	81	706	" "
Sweeney Thos	5809	2000	"	John Nicholas	74 3/4	244	2570	423 8	115 9	5394	N R
Sweeney Saml	3607	1200	"	Wm Pelham	43	190		129 8	90 3	2201	No property
Smith Milton	6161	823	"	John Crouse	69 1/2	226	2380	392 3	107 8	4998	N R
Shiler Wm	7008	2400	"	John Nicholas	99 1/4	489		384 9	232 3	5672	N O
Stephens O P	6307	1200	"	B Clairborne	1/8	5	60	9 3	24	117	" "
Stout A A	6308	208	"	Wm Pelham	5 1/3	53		36 1	25 2	613	N R
						2496	10923	23681	11857	35538	

Clairborne Continued

Owners Names	Survey	Original Grant	Water	Original Proprietor	Acres	Value	Del of 1857	Del & per of Dec 1858	Del due June 1859	Total	
State of Ohio	6293	4267	Fulton	B Clairborne	13	97	434 0	500 1	46 1	546 2	
Same	7869	800	"	Jno Gibson	90	335	1640 6	1869 2	159 1	2028 3	
Same	6307	1200	"	Wm Pelham	2	947	4681 0	5527 3	449 8	5777 1	
Same	6293	4267	"	B Clairborne	34	810	2215 0	2426 6	147 3	2573 9	
Same	6293	4267	"	"	50	465	3308 5	3625 8	220 9	3946 7	
Same	6293	4267	"	"	34	150	1065 0	1167 4	71 3	1238 7	
Same	7008	2400	"	Wm Crothers	5	36		24 5	17 1	41 6	
Watson Benj	6161	823	"	Jno Crouse	61 1/4	228			108 3	108 3	No
Same	6161	823	"	"	57	212			100 7	100 7	"
Wynegar Henry	5809	2000	"	Jno Nicholas	51	190		129 8	90 3	220 1	"
Wynegar J J	5809	2000	"	"	74 3/4	244		166 5	115 9	282 4	"
Walker Alex	6161	823	"	Jno Crouse	68 1/2	222		151 5	105 5	257 0	WR
Atlantic & GWR R.R.						519	1033 0	1305 5	246 5	1552 0	No property
						3955	14877 1	16694 2	1878 8	18573 0	
							4771 5			11253 0	
							1072 3			3553 8	
							20240 9			33359 8	

218-121
202409
3712

5/4

Washington Sp

Owner's Name	Survey	Original Grant	Water	Original Prop	Acres	Value	Del of 1857	Del & Pen of Dec/58	Del Due June/59	Total	Remarks
Allyn Palatia	9916	833	Rush Cr	Wm Drake	90	837		6256	4394	10650	NO
Brophy W J	12189	100	"	Thos Pasley	15	45	1417	1753	236	1989	State NO
Bolen H & Alex	9915	1000	Bokes	Libbs & Vanderbilt	226 3/4	1372		10255	7203	17458	No Property
Boyd J F	9918	666	"	Jos Berwick	134	812	8021	14090	4263	18353	NR
Church M E	9983	1000	Rush	M & J Ramsdale	1	10	83	405	53	458	Church prop.
Cahill Enos	9896	364	"	Jno Scott	98	388		2728	2037	4765	NR
Gray John	9893	1000	Bokes	M & J Ramsdale	50	372	3432	6212	1953	8165	NO
Hains S B	12105	1000	Rush	R Dorsey	50	465		3476	2441	5917	u u
Hearing Nathan	12105	1000	"	"	150	1395			7324	7324	No Property
Harshfield David	9916	833	"	W Drake	13	121			635	635	NR
Johns Elias	14639	130	"	A Latham	100	326	52	2444	1709	4153	NR
Kinnikin J M	9917	1000	"	R Madison	45	339	16700	19233	1780	21013	u u
Miller Josiah	9896	364	"	Jno Scott	98	775			4069	4069	u u
Plumb David	10383	200	"	Presley Davis	70	228	7163	8867	1197	10064	State u u
Stiger R de	9896	100	"	Jas Fitzpatrick	50	222		1660	1166	2826	u u
Silvers S H	10971	2666	"	Geo Winchester	106 1/2	5332			27993	27993	u u
State of Ohio	10383	200	"	P Davis	10	23	2000	2184	121	2305	
Same	12189	100	"	Thos Pasley	19	63	5811	6281	331	6612	
Same	12289	1555	"	E A Scarborough	72	251	18330	20205	1318	21523	
Thomas Kendall	9918	666	"	Jos Berwick	37 1/2	218	2140	3770	1145	4915	NR
Wallace John	9894	1000	"	Swan & Taylor	45	274	151	3707	1544	5251	u u
Wells & Kighalts	9915	1000	Bokes	Libbs & Vanderbilt	4 1/4	26	21	405	137	542	u u
						13914	67064	113931	73049	186980	

5-1/2

Taylor

Owners Names	Survey	original quant	Water	original proprietor	acres	value	Del of 1857	Del & pen of Decr/58	Del due June/59	Total	
Atkinson Windsor	5646	750	Blues	Bales Hill	80	329		2566	1810	4376	NR
Baker Burgess	4405	1333 1/3	Mill	Ben Grimes	35 1/4	142			781	781	deceased no Prop
Bildine Rich	5629 493	1866	Bakes	R Means	113 1/2	1104			6072	6072	in process Cal
Draper George	4265	1333 1/3	Mill	Jno Holmes	63 1/2	472			2596	2596	no property
Hathcock S M	4405	1333 1/3	"	Ben Grimes	34 1/8	139			764	764	" "
Crwin James	5629 493	1866	"	R Means	2	16	19 5	319	88	407	NR
Jackson John	4405	1333 1/3	"	Ben Grimes	34 1/3	139		1084	765	1849	NO
McLain Jno	6493	1866	Blues	R Means	10	80		624	440	1064	" "
Malone Robt	4265	1333 1/3	"	Jno Holmes	29	330		2574	1815	4389	NR
Pierce Chas B	5629 493	1828	Bakes	R Means	136	822	24460	30871	4521	35392	State NR
Pierce Daul	3691			Jal Frazer	123	1030			5665	5665	in process Cal
Shurt Simon	4249	400	Miller	A Reid	90	879	collected		4835	4835	" " "
Safford Emeline S	829	1000	Bakes	Thos Boyer	69	477		3720	2623	6343	NR
State of Ohio	4405	1333 1/3	Mill	(none given)	34 1/4	138	7592	8668	759	9427	
Same	5646	250	Bakes	"	20	75	4212	4797	413	5210	
Thompson Elizabeth	4264	1333 1/3	Mill	Jno Holmes	162	678		5288	3729	9017	NR
Welsh Nehemiah & Dolly	4265	1333 1/3	"	Jno Holmes	4	31	100	1241	171	1412	State NR
Winters Jacob S	5646	750	Bakes	S Worthington	6	30	169	1924	165	2089	State " "
Welsh Robert	5646	750	"	"	20	75	346	4045	413	4458	NO
Wallace Cad	13593	1000	"	Cad Wallace	185	688		5366	3784	9150	NR
						6644	42609	73087	36544	109631	
						879			4835	4835	
									31709	104796	

Milford

Names	In Lot	Value	Del of 1857	Del & pen of Decr/58	Del due June/59
Phillips Milford	18	465		281 0	193 0
Reed Wilson	11	677	19 12	2333 3	289 3
		\$1162	\$19 12 0	\$26 14 3	\$482 3

Total				
474 0	No property			
2622 6				
\$3096 6				

Unionville

Brown Geo R	48	116			52 2
Dennick W A	25	14	38	47 1	6 3
Same	23	14	38	47 1	6 3
Grooman C J	36	25		16 2	11 3
Riethie Clark	1	790		513 8	355 5
Sagar Fred	55	19		12 3	8 6
State of Ohio (21/10/1857)	5	121	559 0	637 6	54 5
		1099	\$635 0	\$12 74 1	\$494 7

52 2	not found			
53 4	not owned			
58 4				
275	Not found			
869 3	N.O			
20 9				
692 1				
\$1768 8				

Frankfort

Names	Lot	Value	What part of Lot	Del of 1857	Del. & pen of Decr/58	Del Dec June/59
Andrews Lyman	31	19	all	96	1080	83
Same	3	395	7 1/2	11470	13973	1728
Same	29	19	all	560	680	83
Same	1	46	"	1380	1622	207
Beach Amos	26	19		95	1070	83
Benton Ag	30	74	E cor	840	1309	324
Martin Lewis	4	205	N Side	2210	3509	897
State of Ohio	15	28	all		176	123
Same	17	14	"		102	61
Same	19	14	"		102	61
Same	14	56	S 1/5	2873	3217	945
Hells Joseph	3	395	S 1/2		2503	1728
Same	29	10	S 1/2		62	44
		\$1294		\$21193	\$29405	\$5661

Total				
1163				NO
15701				
763				
1823				
1153				
1633				
4406				
299				
163				
163				
3462				
4231				NR
106				NR
35066				

[Faint handwritten notes and signatures, including "abstract records the same" and "all the for..."]

Watkins

Names	Lot	What part	Value	bal of 1857	bal & per of Decr/58	bal due June/59
Graham Thomas	8	all	11		67	47
Same	14	all	7		42	30
Keeno Catherine	9	"	130		803	553
State of Ohio	11	S 4/7	30		184	128
Same	10	all	46	394 0	4 224	196
Same	28	"	19	130 0	1417	82
Masson Nancy J	11	N 3/4	23	23 0	371	98
Watkins Joseph O	12	all	10	10 0	162	43
Wally John	19	N 1/2	5		31	21
			\$281	\$557 0	\$730 1	\$1198
			130		803	553
						645

direct

Lot

114	N.O
72	" "
1356	" "
312	
4420	
1499	
469	N.V.C
205	" "
52	N.O
\$8499	
1356	
7143	

Dover

Rickey Wm & Adam	26	all	10		78	55
------------------	----	-----	----	--	----	----

133	N.O
all told for Dover	

Marysville

Names	In Lot	Out Lot	What part	Val	Del of 1857	Del & pen of Dec/58	Del due June/59	Total	
Alexander J ^d		33	1/4	10	13	204	50	254	N O
Same	151		W 1/2	139		1019	717	1736	" "
Same	229		all	10	13	204	50	254	" "
Brophy W J	79		"	418			2155	2155	deceased No property
Brainard Jas A		7	W 1/2	300			1540	1540	N R
Black R C	207		all	279			1437	1437	In process Cal
Cooder John	48		W End	275		2020	1416	3436	No property
Drake Wm	182		all	74		523	381	924	N O
Same	183		"	275		2020	1416	3436	" "
Ferree Adison		20	S 3/8	48		352	247	599	deceased
Garwood Sampson	13		all	558		4098	2874	6972	N R
Same	20		W 1/2	120		881	618	1499	" "
Judy Joshua		46	all	149		1094	767	1861	N R
Same		45	"	209	error 63	2165	1076	3241	" "
McLain John Hirs	22		"	558			2874	2874	" "
Same	45		NE 1/2	465			2395	2395	" "
Same	97		all	19			98	98	" "
Same	98		"	19			98	98	" "
Mason Mathew	47		E 1/2	465		3415	2395	5810	" "
Mathiott Joshua Hirs	186		7/8	81	2951	3523	417	3960	" "
Same	213		all	139	5410	6430	716	7146	" "
Marks Abel		22	"	279		2048	1437	3485	No property
Mather Aaron	181		"	74			381	381	N O
				4963	8621	30036	25555	55591	
				279			1437	1437	
				4684			24118	54154	
						63		63	
						29406		53524	

deduct for Clark

deduct

2165
1135
630

Marysville Continued

Names	In Lot	out Lot	What part	Value	del of 1857	del 4/20 of Dec/58	del due June/59	Total	
Richardson J J	154		W 1/2	139	1880	2900	716	3616	N R
Same	159		W 1/2	697	9440	14559	3590	18149	N R
Reed W D	49		all	418	15160	18230	2153	20383	" "
Same	50		E 1/3	976	35425	42563	5026	47588	" "
Same	59		SE 1/4	46	1651	1989	237	2226	" "
Sprague J G	76		3/4	376			1936	1936	" "
State of Ohio	136		2 1/2 W 1/4	22	1574	1675	113	1788	" "
Lucas Thomas	115		SW 1/2	279	377	5818	1437	7255	N, O
Welsh Bill	223		all	10	390	464	52	516	N R
Wells Wm	38		"	74		573	381	924	" "
Holz Geo M	203		"	93		682	479	1161	" "
Same	206		"	93		683	479	1162	" "
SM & P RR				1250	80020	87083	6438	93521	
				4194	145480	171371	21600	192971	
				4684	5621	29406	24178	53524	
				8878	154101	200972	45718	246495	

cont. forward

Newton

Name	Lot	What part	Value	del of 1857	del + pen of Decr/58	del of June/59	del of June 1859	Total	
Clark Mary	19	acel	372		265 9		186 0	451 9	N.R
Wisey Henry	25	"	37		26 3		18 5	44 8	N.O
State of Ohio	16	1/2	209		104 5		104 5		
Same	27	acel	23		16 4		11 5	27 9	
Same	28	"	23		16 4		11 5	27 9	
Same	23	"	186		182 9		93 0	225 9	
			850		457 9		425 0	882 9	

Parisburg

Keels Levi	32	acel	88		55 7		38 5	94 2	N.O
Smith Geo J	6	"	279	329 0	505 8		122 1	627 9	" "
Mells Samantha	27	"	5				22	22	" "
			372	329 0	561 5		162 8	724 3	

Eddy

Names	In Lot	what part	Val	del of 1857	del 4 pen of deer/58	del due June/59
Blue Michael	32	3/2	182		150 8	106 9
Cheaney John	12	all	269	313 3	536 2	158 0
Chapman John & Jason	5	"	17		14 0	10
Same	11	"	163	204 1	339 1	95 8
Chapman John	31	"	163	192 0	327 0	95 8
Chuskeep Joshua M	10	"	65	77 0	130 8	38 2
Same	9	"	14	14 0	25 5	8 2
Same	8	"	17		14 0	10 0
Moore Harvey	36	"	37	43 0	73 6	21 7
Stout J P & W Carter	7	"	17		14 0	10
			\$944	\$843 4	\$1625 0	\$554 6

Latit						
2577						N.O.
6940						" "
240						" "
4349						" "
4228						" "
1690						" "
337						" "
240						" "
953						" "
240						" "
			\$2179 6			

Summersville

Booppy W J	28	1/2	28	103	122 6	13 7
Davis W G	26	all	12		84	59
Holden A W	10	"	40	60	87 9	19 5
Maynard Benj	2	"	9	33	39 2	44
Price Thad R	31	"	153	228	334 8	74 6
Same	32	"	19	42	55 2	9 3
Simmons Wm	38	"	17		11 8	8 3
Same	39	"	15		10 5	7 3
Smith Jas R (no number given)			12		84	59
			305	4660	678 8	148 9

1363						Deceased
143						Church property
1074						N.O.
436						" "
4094						" "
645						" "
201						N R
178						" "
143						N.O.
			827 7			

Richwood

Names	In Lot	out Lot	What part	Val	del of 1857		del & pen of Decr/58		del Dec June/59		Total	
Bigelow Russel	99		all	23			157		109		266	No Property
Church of Christ	118		3/4	6	286		326		29		355	Church prop
Corwin Oshabod	19		1/4	10	12		182		48		230	N R
Ferguson Wm St		6	all	19			130		90		220	N O
Same		7	"	16	182		291		76		367	" "
Same		8	"	22	250		399		105		504	" "
M. E. Church	119, 120		"	130			887		618		1505	Church prop
Malin W C		11	"	9			61		43		104	N, O
Miller Geo		5	8 1/2	14			96		67		163	" "
Plummer Phillip	18		1/4	2	26		274		10		284	" "
Resnor Wm P	92		all	14	390		486		67		553	" "
Reed J C	42		1/3	8			54		38		92	" "
Stwarts Jno S	100			130			887		618		1505	" "
Sivey John	145			31			211		143		358	" "
Same	146			14			96		67		163	" "
Street Saml	143			37			252		176		428	" "
State of Ohio	131			9			61		43		104	" "
Same	132			9			61		43		104	" "
Same	79			42	510		797		200		997	" "
Same	80			19	221		351		90		441	" "
Tector Saml	67		all	19			130		90		220	deceased
Same	68		"	195			1331		926		2257	" "
Thompson James	31		3/4	2	47		484		10		494	N O
Same	74		all	214			605		1017		1622	X (Bal on Decr & all June)
				994	2689		8609		4727		13336	
							X 605		1017		1622	X
											11714	

Chattels

Union Tps

Chattels

Names	Value	Dec 21	June 21	Total	
Lowe B	150	69 8	623	1321	Licking Co
Parthimore Cratas	367		1523	1523	No Prop
Reed S K	6629	3082 5	2751 0	5833 5	" " Broke
Shirk Benj	30	14 0	125	265	" "
Novel James	56	26 0	232	492	" " Leesburg Tps
Winget & Stephens	175	81 4	726	1540	" " Dissolved
Wheeply Abram	550	255 8	2283	4841	" "
	7957	3520 5	3302 2	6931 2	

Butter Geo (agent)
 Sepp Miles
 Franko Eli
 Hoovey S B
 Harris Jeremiah
 Moore Francis
 Moore Sylvester
 Moore Albert
 Martin Nelson
 Reuklen Solomon
 Tarpening Loren
 Vining Richard
 Vining Alex

Chattels

Darby Tps

Anderson Thad	100	50	45	95	No Prop
Brittenham E	100	50	45	95	Franklin Co
Brown Jacob 2nd	310		139 5	139 5	in process Col
Brown John M ^d	356	178	160 2	338 2	Illinois
Crosby Michael	115	57 5	51 7	109 2	parts unknown
Ford David J	428	214 0	192 6	406 6	Illinois
Haycock P & S	4530		2038 5	2038 5	No property found N.P.
Kiley Phillip	267		120 1	120 1	parts unknown
M ^d Kinley J W	360	180 0	162	342 0	Gone West
Nash Uriah	100	50	45 0	95 0	" "
Perry Edson	67	33 5	30 1	63 6	parts unknown
Shirk Amou	110	55	49 5	104 5	" "
Tharkary F J	50	25 0	22 5	47 5	Franklin Co
Workman Jesse	200	100	90	190 0	Gone West
	7093	973 0	3191 7	4184 7	

Chattels

Black Robert
 Dick John
 Decker Elisha
 Jenkins Jacob
 McChung John
 Richards John
 Saie Harry
 Tossy Philomona
 Wells Aaron
 Wally Conrad
 Wally Same

Drop

Chattels

Dover Tp

Names	value	Decr sel	June sel	Total	School Sel
Hildebrand Jacob	520		280	2860	in process Col
Reed Jas W	208		1144	1144	" "
Spurgin Nathan	142	852	781	1633	parts taken
Trout Abe	30	244	229	473	pt taken
	900	1096	5014	6110	
del School Tax	30	64	64	128	128

Chattels

Names
Alexander J
Adgate J
Brophy W J
Doughty J B
Doughty E
Garwood S W
Hynes Bernard
Hume J A
Heasley Leonard
Judy Joshua
Judy A J
Key Jim E
Marks Abel
Sunks S A

Chattels

Paris Tp

Amerine John Jr	275		1073	1073	in process Col
Blue Wm	56	246	218	464	No Prop
Cody Michael	125	550	487	1037	parts taken
Draper Gideon Sr	125	55	497	1047	No prop
Draper Gideon Jr	198	871	772	1643	" "
Gibson Wm	460		1794	1794	In process Col
Lee Roland	285	1034	917	1951	No prop
Mapes Thos A	97	426	378	804	" "
Marks Jonah	250	1100	975	2075	" "
Scott O J	302	1479	1329	2808	R R
Wilkinson Richd	64		25	250	No prop
Wideman Adam	44		172	172	" "
Wheeler Geo W	108	475	421	896	rest
	2339	6737	9283	10014	
debet for Amerine	275	ada	33	1073	

Names
Alexander Sedu

Chattanooga Marysville

Patrol	School Del	Names	Value	Secr Del	June Del	Total	
2860		Alexander J	1600		8240	8240	in process Col
1144		Adgate J	105	593	541	1134	parts unknown
1633		Brophy W J	160		824	824	Deceased
473		Doughty J C	250	1413	1288	2701	N R
6110		Doughty E	70	395	361	756	parts unknown
128	128	Garwood S W	212	1198	1092	2290	N R
		Hynes Bernard	100	565	515	1080	" "
		Hume J A	50	283	258	541	No Prop
		Hearley Leonard	150	828	773	1621	" "
		Judy Joshua	150	828	773	1624	Illinois
		Judy A J	141	797	726	1523	"
464		Key Jim E	110	622	567	1189	parts unknown
1037		Marks Abel	110	622	567	1189	No Property
1047		Junks S A	450	2543	2318	4861	" " gone
1643			3658	10727	18843	29570	
1794		Alexander deducted	1600	496	824	8240	
1951							
804							
2075							
2808							
250							
172							
896							
10014							
1073							

J.P.

Chattels Liberty Twp

Names	Value	Secr Del	June Del	Total	
Atkinson J W	42	23 7	21 0	44 7	parts taken
Gordon Wm	65	35 8	32 5	68 3	Union Tp
Gates J J	176		88	88 0	parts taken
Heminger Valentine	70	38 5	35 0	73 5	Missouri
Holloway Chas	169		84 5	84 5	pts unknown
Kerse John	232		116	116 0	York Tp
Myers Jacob	107		53 5	53 5	No Prop
Patridge Henry	279		139 5	139 5	Iowa
Smith Saml G	235		117 5	117 5	In process Col

1375 974 6875 7849
ada 26

Liberty Twp

Names
Mulvain Jose
Phipps J E
Snevley J H
Smith H E
Trapp Abe
Nells Hira
<small>Trapp</small>

Chattels Leesburg Twp

Amerine Henry 3 ^d	243		106 3	106 3	In process Col
Andrews Peter	80	39	35	74 0	No Prop
Gossage Jacob	145	70 7	63 4	134 1	" "
Hess F P	90	43 9	39 4	83 3	Warren Co
Hiltsband pro	487		213 1	213 1	In process Col
Hall & White	116	56 6	50 8	107 4	No Prop
Houseman Wm	24	11 7	10 5	22 2	parts Unknown
Jewett Othniel	416	100	182	282 0	In process Col
Meelick Aaron	23	11 2	10 1	21 3	No Property
Meelick Saml	116	56 6	50 8	107 4	Knop Co
Morris H P	721		315 4	315 4	In process Col

Forward

Continued.

Chattels

Huffman Chas
Johnson H B
Lawson Thos
McClure Ma
Marker Jonas
Poland Sam
Pyres Wm
Pyres Martin
Reed S R
Reed Thos
Nells Saml

Leesburg Continued

Parcel	Names	Value	Dec Del	June Del	Total		
	Mulvain Joseph	206	1 00 4	90 1	1 90 5	Marion Co	
443	parts unknown	Phipps J E	91	44 4	39 8	842	parts unknown
683	Union Tp	Snevelly J S	247		1 08 1	1 08 1	No property
880	parts unknown	Smith H E	30	14 6	13 1	277	parts unknown
735	Missouri	Trapp Abe	295	1 43 8	1 21 9	2 65 7	In process Col
845	pts unknown	Nells Hiram	93	45 3	40 7	860	Delaware Co
160	York Tp		3423	7 38 2	14 90 5	22 28 7	
535	No Prop	prop	487	aaa	7	2 13 1	
395	Iowa			prop	2 13 1		

175	In process Col
849	
26	

Chattels

Allen Tp

9	Spa
063	In process Col
740	No Prop
341	" "
833	Warren Co
131	In process Col
074	No Prop
222	parts unknown
820	In process Col
213	No Property
074	Knox Co
154	In process Col

Huffman Chad	250		1 06 2	1 06 2	
Johnson H	1472	6 99 2	6 25 6	13 24 8	No Property ^{Case to H-C} broke
Lawson Thos	123	58 4	52 3	1 10 7	Not found
McClure Mathew	671	3 18 7	2 85 2	6 03 9	Wayne Co
Marker Jonathan	79	37 5	33 6	7 1 1	parts unknown
Poland Saml	193	91 7	82	1 73 7	No Property gone
Pyres Wm	100	47 5	42 5	9 0 0	Dover Tp
Pyres Martin	470	paid SS	2 00 1	2 00 1	In process Col
Reed S R	787	3 73 8	3 34 5	7 08 3	No Property (broke)
Reed Thos	111	52 7	47 2	9 9 9	" "
Nells Saml	354	1 68 2	1 50 5	3 18 7	sect 10 Van Wert Co
	4611	18 47 7	19 59 7	38 07 4	

Chattels Jackson Sp

Names	Value	Dec Del	June Del	Total	
Meminger Adam	33	21	19 4	40 4	parts unknown
Jerew Chas	69	44	40 5	84 5	" "
Jones Solomon	437		256 7	256 7	Marion Co
Price John	488		286 7	286 7	No Prop
Sparks Henry	240	153 0	141 0	294 0	" "
	1267	2180	7443	9623	

Chattels

Good Joseph
 Johnson Mo
 Jennings Chas
 Longfellow J
 Ino Rainey

Chattels York Sp

Austin Albert M	79	42 5	38 5	81 0	parts unknown
Austin Mark	100	53 8	48 8	102 6	Jackson Sp
Bird Jesse	378		184 3	184 3	From Home
Baldwin Devine ^{State}	176		85 8	85 8	
Fisher Jno S	1097	589 6	534 8	1124 4	Logan Co
Lyons Jno B	103	55 4	50 2	105 6	parts unknown
Ross Wm	47	25 3	22 9	48 2	" "
Tracy E D	317		154 6	154 6	No property
	2297	763 6	1119 9	8686 5	

Chattels

Dobbins W
 Front Mary
 Jones Timothy
 Sprague And

Chattels

Dixon S J
 Draper Geo
 Dildine Ricard
 Hearty Saml
 Herdin Edan
 Jolliff Eli S
 Shirk Simon
 Taylor Wm

prop
 20%

Sp

Total	
404	parts unknown
845	" "
2567	Marion Co
2867	No Prop
940	" "
623	

Chattels Clairbourne Sp

Names	Value	Dec Del	June Del	Total	
Good Joseph	100	525	475	1000	parts unknown
Johnson Moses	96	504	456	960	Madison Co
Jennings Israel	149	782	708	1490	parts unknown
Longfellow J M	102	535	485	1020	" "
	447	2346	2124	4470	
Jno Ramey	50	263	237	500	

Sp

810	parts unknown
026	Jackson T
843	From Home
858	
244	Logan Co
056	parts unknown
482	" "
546	No property
865	

Chattels Washington Sp

Dobbins Wm	95	546	499	1045	parts unknown
Font Mary M	27	155	142	297	deceased
Jones Timothy P	32	184	168	352	No prop
Sprague Andrew S	14	81	73	154	parts unknown
	168	966	882	1848	

Chattels Taylor Sp

Dixon S J	76		418	418	No property
Draper Geo	243		1336	1336	" "
Dilaine Ricard	302		1662	1662	In process Cal
Hearthly Saml	135	810	743	1553	N R
Hardin Eau	310		1705	1705	In process Cal
Jolliff Eli P	357		1964	1964	" "
Shirts Lincol	197	Collecta	1084	1084	" "
Taylor Wm	196	1176	1078	2254	N R
	1876	1986	9990	11976	
	357		1964	1964	
	197		1084	1084	

Names

Value

Dec
31

June
30

Total

Names

State of Ohio Union Co, SS,

I E. L. Reynolds
Treasurer of Union Co do solemnly
swear that the foregoing list of delinquent
Taxes is truly stated according to
the best of my knowledge and belief,
that the reasons for returning said
Taxes delinquent do exist as I
verily believe

E. L. Reynolds Treas

Personally appeared before me the
~~above~~ E. L. Reynolds Treasurer of
Union County, and made solemn
oath that the foregoing statement
is correct to the best of his know-
ledge and belief.

August 1855

J. A. Henderson
Auditor U. Co,
Ohio

452
257

Delinquent Returns of
the
December Delinquencies
of
1858

365
720

1857.

6134

21^{13/20}

Union

Name Township	No Entries	Acres	Stream	Orig Proprietor	No of acres	Value
Clement J D	9498	1024 1/2	Darby Crk	J Paythor	4 7/8	117
Olwell J H	3459 12347	38	"	Jas Galloway J McArthur	2 7/8	147
Same	3459	400	"	Jas Walters	49	508
Will Elijah	5127	150	"	A Kerr	1 1/16	500
Lyon Benjamin	14193	30	"	W Massie	1 8	171
Reed Samuel K	4277	366	"	R Kayes	284	5016
Same	4278 4878	466	"	Kayes & Cole	152	3520
Reed Jane	5127	150	"	A Kerr	2	210
Reynolds Elisha Heirs	7789	800	Broads	J Parrott	3	455
Rail Road Cal & Pigna	9591	100	Darby	Wm Jun	5 1/2	163
State of Ohio	9498	1024 1/2	"	J Paythor	5 3/8	139
Same		House				100
Same	5127	150	"	A Kerr	10 1/16	520
Same	4278	2000	"	R Kayes	1	25
Same	5127	150	"	A Kerr	4	588
I M & P R R						20250
					32	387

Washington Sp

Names	Survey	Original Grant	Patrons	Original Prop	Acres	Value
Allyne Pallatia	9914	833	Rushes	Wm Drake	90	837
Bailey J M	12289	1555	"	E A Scarborough	4	16
Brophy W J	12189	100	"	Thos Paisley	15	45
Bolen Henry & Alex	9915	1000	Bolles & Tibbs & Vanderbilt		226 3/4	1372
Boyd J F	9918	666	"	Jos Berwick	134	1812
Church Meth Ep	9983	1000	Rushes	M & J Ramsdale	1	10
Cahill Enos	9896	364	"	Jno Scott	98	388
Gray Jehu	9893	372	Bolles & Tibbs & Vanderbilt		50	372
Hains Jonathan 2nd	9917	1000	Rushes	R Madison	50	535
Hains Augustus	9894	1000	"	Swan & Taylor	56 1/2	210
Hains L B	12105	1000	"	R Dorsey	50	465
Harris Jonathan W	9960	2000	"	M Rudolph	10	51
Harriman Simpkins	9897	1000	"	Salford & Taylor	62 1/2	300
Johns Elias	14639	130	"	Allen Satham	100	326
Kinnikin Jno M	9917	100	"	R Madison	45	339
Mattox Isaac	9894	1000	"	Swan & Taylor	103	500
Plumb David	10383	200	"	Bushy Davis	70	228
Perry A	9918	666	"	Jos Berwick	39 1/2	261
Stiger R De	9896	100	"	Jos Fitzpatrick	57	222
State of Ohio	10383	200	"	Bushy Davis	10	23
Same	12189	1000	"	Thos Paisley	19	63
Same	"	1000	"	E A Scarborough	72	251
Same	9917	1000	"	R Madison	83	620
Skilton Elijah S	9916	833	"	Wm Drake	50	375
Thomas Kendall	9918	666	"	Jos Berwick	37 1/2	218
Vanbuskirk David	12289	1533	"	E A Scarborough	57 1/2	230
Wallace John	9894	1000	"	Swan & Taylor	45	294
Wells & Righaltz	9915	1000	Bolles & Tibbs & Vanderbilt		4 1/4	26
Wilcott Elijah	9916	833	Rushes	Wm Drake	1 1/4	11

9400
deduct

Total tax for Deer	Del of 1857			
4 81 3				NO
87 2	48	state		NR
1 67 6	1 41 7			NO
7 88 9				title in dispute & refuse to pay
12 69	8 02 1			NR
38 8	33			aint worth a (cuss) No property
2 23 1				NR
5 57 1	3 43 2			NO
3 07 6				Not found
1 20 8				NR
2 67 4				unknown
29 3				Same
1 72 5				Not found
1 88				NO
18 64 9	16 40 0	state		NR
2 87 5				NO
8 47 4	7 16 3	state		NR
4 07 5	2 57 4			NR
1 27 7				NR
2 13 2	2 00			
6 17 3	5 81 1			
19 77 3	18 33 0			
28 83 5	25 27 0			
5 87 6	3 72 0			NR
3 39 4	2 14 0			NR
1 32 3				Not found
3 20	1 51			NO
36	21 on 3 1/2 acres			NO
06 3				NR
153 46 8	99 40 8	Washington Sp	total	
	7			for proof

Taylor Sp

Names	Survey	Origl Quant	Water	Origl Prop	Acres	Value
Atkinson Windsor	5646	750	Blues ex	Thos Worthington	80	329
Heard Richard	5629 5670	1866	"	R Means	60	395
Hill Wm	4265	1333 1/3	Miller	Jno Holmes	162	750
Urwim James	6493 5629	1866	"	R Means	2	16
Jackson John	4405	1333 1/3	"	Ben Grimes	34 1/3	139
McLain Jno	5629 6493	1866	Blues ex	R Means	10	80
Malone Robert	4265	1333 1/3	"	Jno Holmes	29	330
Pierce Cha ^l B	1828	1828	Bokes ex	R Means	136	822
Randell Cook & Co	4405	1333 1/3	Miller	Ben Grimes	78	306
Hafford Emeline S	829	1000	Blues ex	Thos Boyer	69	477
State of Ohio	4405	1333 1/3	Miller	Ben Grimes	34 1/4	138
Same	5646	250	Bokes ex	"	20	75
Thompson Elizabeth	4264	1333 1/3	Miller	Jno Holmes	162	478
Welsh Nehemiah Wddy	4265	1333 1/3	"	"	4	31
Winans Jacob S	5646	750	Bokes ex	Thos Worthington	6	30
Welsh Robert	5646	750	"	"	20	75
Wallace Cadwalader	13593	1000	"	Cad Wallace	185	688

4964

deduct Herd Land

(613)

Total tax for Decr		Del of 1857					
197	4			NR			
730		493		NR			
450				not found			
29	1	19	5	NO			
83	4			deceased			
48				NO			
198				NR			
29	39	2	24	46	NO		
183	6			NR			
286	2			NR			
8	42		7	59	2		
4	66	2	4	21	2		
4	06	8				NR	
1	18	6	1	00		State	NR
1	87		1	69		State	NR
3	91	0	3	46			NO
4	12	8					NR
79	69	3	47	53	9	Taylor Sp Total	
7	30		4	93			
77	239	3	42	60	9		

Milford

Names	In Lot	Acres	Total tax of Dec 20		Del of 1859			
			Value					
Phillips Milford	18	465	2	16	2			N R
Reed Wilson	11	697	22	36	1	19	12	No property
Rose Warren	14	93	4	3	2			Church property
(over)		1255	24	95	5	19	12	Milford total

Unionville

Dunnicliff W H	25	14	45			38		71 0	
Same	23	14	45			38		71 0	
Browman G C	36	25	12	5				not found	
Hamilton J N	15	596	2	98				71 0	
Harper shop	105	625	6	57	5	5	89	0	71 0
Patrick Levi	46	206	1	03				N R	
Richey Clark	1	790	3	95				71 0	
Sagar John	4	186	9	3				71 0	
Same	16	33	16	5				71 0	
Sagar Frederick	55	19	09	5				N R	
Same	56	19	09	5				71 0	
State of Ohio	5	121	6	19	5	5	59		
(over)		2148	22	98	0	12	24		total Unionville

NR
No property
church property
Milford total

no

no

~~not~~ found

no

no

NR

no

no

no

NR

no

total Unionville

Frankfort

Names	No of Lot	What part	Val	Total tax for year		Del of 1857		
Andrews Lyman	31	all	19	1	05	3	96	NR
Same	3	7/2	395	13	39	6	1147	NR
Same	29	all	19	65	3		56	NR
Same	1	"	46	155	5		133	NR
Beach Amos	26	"	19	104	3		95	NR
Benton A G	30	E Cor	74	120	1		84	NR
Harriott Saml	24	all	19	30	3		21	NO
Martin Lewis	4	NS	205	320	9		221	NO
State of Ohio	15	all	28	13	6			
Same	17	"	14	07	9			
Same	19	"	14	07	9			
Same	14	S 1/2	56	314	6		287 3	
Nells Joseph	3	S 1/2	395	192	6			NO
Same	29	S 1/2	10	04	9			NO
			1313	2782	8		2140 3	total
		deduct		25				for proof
				2780	3			

Wattkins

Graham Thos	8	all	11	05	2			NR
Same	14	all	7	03	3			NR
Keens Catharine	9	"	130	61	8			NR
State of Ohio	11	S 1/2	30	14	2			
Same	10	all	46	415	9		394	
Same	28	"	19	139			130	
Wasson Nancy J	11	3/4	23	33	9		23	NR
Wattkins Joseph S	12	all	16	14	8		10	NR
Wally John	19	7/2	5	02	4			NR
			287	690	5		557	total
		add		28				for proof

Dover

	No of Lots	part part	Value	total tax for deer	Del of 1857	
Aplin Thomas	5	all	10	20 3	14 3	no
Same	6	"	10	20 3	14 3	no
Same	7	"	10	20 3	14 3	no
Same	8	"	10	20 3	14 3	no
Felkner Joseph H	13	"	10	06 0		no
Same	30	"	10	06 0		no
Richey Wm & Adam		"	10	06 0		no
(072)			70	99 2	57 2	Total

9447

5-13/20

Marysville

No of Lots

In out Whit part Value ^{total tax for} Deer Del of 1857

Alexander J	33		1/4	10	18	7	13	NO
Same	151		3/4	139	78	4		NO
Same	229		all	10	18	7	13 0	Unknown
Cassie John	48		W End	28	15	8		NO
Carter John	48		W End	275	1	58	4	Unknown
Drake Wm	182		all	74	41	8		NR
Same	183		all	275	1	55	4	NR
Ferree Adison			House	250	1	41	3	No Property
Same	20		S 3/8	48	2	7	1	"
Garwood Sampson	13		all	558	3	15	3	NR
Same	20		3/4	120	6	7	8	NR
Gregory Jason	4		3/8	442	2	49	7	Unknown
Judy Joshua	46		all	149	8	4	2	NR
Same	45		"	209	1	18	1	NR
Mason Mathew	47		E 1/2	465	2	62	7	NR
Mathiatt Joshua Heis 89			all	93	5	2	6	NR
Same	200		all	93	5	2	6	NR
Same	201		"	116	6	5	5	NR
Same	202		"	116	6	5	6	NR
Same	209		"	116	6	5	6	NR
Same	213		"	139	6	19	5	NR
Marks C J	80		"	353	1	99	4	in process for ^{Cal}
Marks Abel	22		all	279	1	57	6	No Property
McBratney Saml	5		"	325	1	83	6	NO
Malin & Turner			House	100	5	6	5	NO
Malin W C	34		all	651	3	67	8	in process of ^{Cal}
Moore David	205		"	216	1	22		NO
Malin & Payne	21		3/8	325	1	83	6	NO
Neal Anna H	5		E 1/5	256	1	44	7	No Property
Richardson A J	154		3/4	139	2	66	5	NR
Same	159		3/4	697	13	37	8	NR
School Dist No 1	145		all	93	5	2	6	
Same	142		"	93	5	2	6	
				7252	54	96	5	16 99

1857

13

no

no

13 0

Unknown

no

Unknown

NR

NR

No Property

~

NR

NR

Unknown

NR

NR

NR

NR

NR

NR

NR

NR

NR

5 41

^{Col}
in process for

No Property

no

no

^{Col}
in process of

no

no

No Property

1 88

NR

~~9 47 0~~

NR

16 99

No. of Lot *Marysville Continued*

Names	In	out	what part	Val	Total Deer Tax	Del of 1857	
State of Ohio	136		7/8 of 1/4	22	163 8	151 4	
Lease Thomas	115		5/8 1/2	279	534 6	377	NR
Melch Bill	223		all	10	44 7	39	No prop
Mello Wm		38	"	74	41 8		No prop
Walf Geo M	203		"	93	53 5		Unknown
Same	206		"	93	52 6		Unknown
SM & PRR				1250	87 08 3	80 02	Insolvent

9 073 9598 3 8569 4

5796 5 16 99

\$153948 \$102684

Not forward
Marysville total
(075)

Mattie T. Joshua 7/8 340 9 295 1

This was paid on by Jno Cassie + afterwards refunded
July 1/59 \$3.40

Newton

Clark Mary	19		all	372	204 6		NR
Wisey Henry	25		"	37	20 3		Church property
State of Ohio	27		"	23	12 7		
Same	28		"	23	12 7		
Same	23		"	186	102 3		
Newton total				641	352 6		

(072)

Names	No of In Lots	m ^{ult} part	Val	Pharisburg		Del of 1857
				Total tax for Deer		
Canady Jno	19	all	12	18 9		13
Same	21	"	11	19 4		14
Hubbard W A	22	"	170	82 8		
Steele Levi	32	all	88	42 9		no
Steele Harvey	1	7/8	165	80 4		no
Same	23	all	12	19 9	14	no
Same	24	all	23	37 2	26	no
Same	25	"	12	18 9	13	no
Smith Geo Jr	6	"	279	4 65	3 29	no
Pharisburg	Total		579	6 64 3	3 82	

(91)

33

Heirs

no

no

no

no

no

no

no

no

no

no

no

no

no

64

Summerville

Names	Undels		What part	Total tax for Dec		Del of 1857		
	No	Val						
Bress Saml	13	36	all	19	4			no
Brophy W J	28	28	"	118	1	103		no
Davis Washington G	26	12	"	06	5			no
Holden A W	10	40	"	81	5	60		no
Maynard Benj	2	9	"	37	8	33		no
Same	19	93	"	194	3	144	3	no
Same	20	19	"	40	2	30		no
Price Tho R	31	153	"	310	2	228		NR
Same	32	19	"	52	2	42		NR
Richardson A J House		110		59	1			in process for Col
Summers Wm	38	17	"	09	1			no
Same	39	15	"	08	1			no
Smith Jas R	4	12	"	06	5			no
Same (no no given)		12		06	5			no
Summerville (total)		575		949	5	640	3	

(OK)

1857

1858

1859

1860

1861

1862

1863

1864

1865

1866

1867

1868

1869

1870

1871

1872

1873

1874

1875

1876

1877

1878

1879

1880

1881

1882

1883

1884

1885

1886

1887

1888

1889

1890

1891

1892

1893

1894

1895

1896

1897

1898

1899

1900

bs

1857

3

0

3

4 3

0

8

2

no

no

no

no

no

no

no

NR

NR

in process for Col

no

no

no

no

40 3

[Faint, illegible handwriting, likely bleed-through from the reverse side of the page]

No of
Lots

Richwood

Names	In	out	what part	Val	total tax		Del of 1857	
					of	deor		
Bigelow Russel	99		all	23	12	1		no
Cade Isaac		1	"	19	10			no
Same		2	"	22	12			no
Church of Christ	118		1/2	6	31	7	28 6	church property
Corwin Nehabod	19		1/4	10	17	3	12	NR
Ferguson W A		6	all	19	10			no
Same		7	all	16	26	6	18 2	no
Same		8	all	22	36	5	25	no
Same	45		"	23	12	1		no
Same	46		"	111	58	3		no
Ferguson James		5	1/2	14	07	4		no
Meth Epis Church	119 120		all	130	68	3		Church property
Malin W C		11	"	9	04	7		no
Same	133 134		"	29	15	2		no
Same	135		"	17	08	9		no
Same	136		"	84	44	1		no
Miller George		5	1/2	14	07	4		no
Plummer Phillip	18		1/4	2	27	1	26	no
Resnor W m P	92		all	14	46	4	39	no
Reed Jesse C	42		1/3	8	04	2		NR
Same	House			420	220	5		NR
Stewart Jno S	100		House	130	68	3		NR
Street Benj	15		all	23	12	1		NR
Same	16		"	79	41	5		NR
Same	17		"	164	86	1		NR
Sivey John	145		"	31	16	3		NR
Same	146		"	14	07	4		NR
Street Saml	143		"	37	19	4		NR
State of Ohio	131		"	9	04	7		
Same	132		"	9	04	7		
Same	79		"	42	73	1	57	
Same	80		-	19	32	1	22 1	
				1569	1046	5	221 9	

1

1857

no

no

no

28 6 church property

12 NR

no

18 2 no

25 no

no

no

no

Church property

no

no

no

no

no

26 no

39 no

NR

NR

NR

NR

NR

NR

NR

NR

NR

57

22 1

221 9

No. of Lot **Richwood Continued**

Names	In	out	What part	beal	total tax for deer		Del of 1857	
Schlester Saml	67		all	19	10			
Same	68		"	195	1024			
Thompson James	31		7/4	2	481	47		
				1785	1605	47		
1 Prot for road					10465	2219		
Deduct					12070	2689		
					10	for Proof		

Chattels.

Names	
Douglas JR	1
Lowe B	
Reed LK	6
Shirk Ben	
Stephens Chas	
Worrell Jas	
Winger & Stephens	
Whelpley Abram	
(or)	9
Anderson Thos	
Brittenham E	
Brown Solomon	
Brown Jno M	
Brown Jno E (agent)	
Crosby Michael	
Ford David J	
Kaige Geo	
McKinley W	
Miller Lawrence	
Nash ^{Wash} Wash ^{Wash} Wash	
Perry Edson	
Shirk Amou	1
Stack RL	1
Tharkary F J	
Workman Jesse	2
(or)	2

Continued

1857

47

47

219

689

Proof

Chattels.

Union Tp

Names	Value	Tax Due Dec 20	
Douglas J R	1684	7 83	1 in process of Cal
Lowe B	150	69	8 Licking Co
Reed S K	6629	30 82	5 No property
Shirk Ben	30	14	" "
Stephens Chas	342	1 59	" "
Worrell Jas	56	26	gone to parts unknown
Winget & Stephens	175	81	4 No property
Whelpley Abram	530	2 55	8 " "
(or)	9616	44 71	6 Union Total

Darby Tp

Anderson Thos	100	50	No property
Brittenham E	100	50	gone to Franklin Co
Brown Solomon	124	62	in process for Cal
Brown Jno M	356	1 78	gone west
Brown Jno E (agent)	300	1 50	in process for Cal
Crosby Michael	115	57	5 Champaign Co
Ford David J	428	2 14	gone west
Kaige Geo	25	12	5 Not found
McKinley J W	360	1 80	" "
Miller Lawrence	116	58	gone to Columbus
Nash's ^{Nash's} estate	100	50	" west
Perry Edson	67	33	5 " Vermont
Shirk Amos	110	55	not found
Stack R C	165	82	5 No Property
Tharkary F J	50	25	not found
Workman Jesse	200	1 00	gone west
(or)	2716	13 58	0 Darby Tp total

Chattels Jerome Tp

Names	Val	tax due Dec 20		
Cone Jas C	109	53	1	in process for Cal
Depp Mills	48	23	4	No Property
Franks Eli	319	155	5	gone to Virginia
Hovey Saml B	30	14	6	Halifax
Harris Jeremiah	101	49	2	Franklin Co
Mahaffy Alex J	35	17	1	Madison Co
Moore Francis	20	09	8	Franklin Co
Moore Sylvester	25	12	2	Franklin Co
Moore Albert	147	71	7	Delaware Co
Martin Nelson	137	66	8	Bill point
Reuklen Solomon	25	12	2	No Property
Sarpenting Loren	26	12	7	Madison Co
(OK)	1022	498	3	Jerome total

Chattels

Names	
Sherman Jerry	
Spurgin Nathan	
Trout Abram	
(OK)	
Blue Wm Sr	
Cody Michael	1
Cherry C H	1
Draper Gideon Sr	1
Draper Gideon Jr	1
Ferris M E	
Hord A J	1
Kissel E M	2
Lee Roland	2
Mapes Thos A	
Moore Davie	
Marks Jonah	2
Scott O J	3
Teas James	
Wood Alphus	2
Wheeler Geo	1
(OK)	25

Millcreek Tp

Dick John	443	210	4	gone to Missouri
Decker Elisha	16	07	6	No property
Fuller Wm B	152	72	2	in process of Cal
McClung John	369	175	3	No Property
Saia Harry	255	121	1	Delaware Co
Sassy Philomon	356	169	1	gone to Illinois
Wells Aaron	8	03	8	Missouri
(OK)	1599	759	5	Millcreek total

Chattels Dover Sp

Names	Value	tax due Dec 20	
Therman Jerry			
Spurgen Nathan	142	85.2	in process for Cal
Trout abram	30	24.4	Delaware Co
(OR)	172	\$109.6	Dover total
			6.4 School Tax

Paris Sp

Blue Wm Sr	56	24.6	No Property
Cody Michael	125	55.0	Unknown
Cherry C H	143	62.9	" R
Draper Gideon Sr	125	55	No Property
Draper Gideon Jr	198	87.1	see " "
Ferris M E	92	45	4.6 " "
Hord A J	153	67.4	" "
Kissel E M	290	127.6	in process for Cal
Lee Roland	235	103.4	No Property
Mapes Tho A	97	42.6	" "
Moore David	91	40	" "
Markis Jonah	250	110	see " "
Scott O J	302	147.9	cal 15.1 " R
Leas James	25	10.0	
Wood Alpheus	254	111.9	No Property
Wheeler Geo	108	47.5	Unknown
(OR)	2519	1127.7	Paris total
			School Tax total 19.7
			134.4
			154.1

Chattels Marysville

Names	Value	Total Due		
		Sec	or	20
Adgate I	105	59	3	
Doughty C	70	39	5	
Doughty J O	250	141	3	
Garwood S W	212	119	8	
Hynes Bernard	100	56	5	
Hume C A	50	28	3	
Hearly Leonard	150	84	8	
Judy Joshua	150	84	8	
Judy A J	141	79	7	
Key Timothy E	110	62	2	
Marks Abel	110	62	2	
Marks C J	25	14	1	
Malin W C	458	258	8	
Neil Ann	50	28	3	
Lunks S A	450	254	3	
(OR)	2431	13	73	9

Marysville total

Chattels

Names
Andrews Peter
Bornet Wm H
Bruce David
Evans James
Gossage Jacob
Hess J P
Hill & White
Houseman Wm
Meelick Aaron
Meelick Saml
Mulvain Joseph
Phipps J E
Snell David
Scott Ross
Smith Abram D
Smith H O
Simpson Jas M
Trapp Abe
Wells Hiram

(OR)

Liberty Sp

Atkinson S W	42	21	3
Clark A S a	212	116	6
Gorton Wm	65	35	8
Horninger Valentine	70	38	5
Hubbard Jm R	175	96	2
Sterling Simon J	23	12	1
	586	320	5
add			18

Logan Co
 No prop
 Union Sp
 Champaign Co
 No Prop
 Left for York Sp
 Liberty total
 for proof

Chattels Leesburg

NR
 Klin Co
 West
 NR
 NR
 No Property
 " " "
 NR West
 " " "
 Slauze Co
 Prop
 ess for Cal
 " " "
 Prop
 " "
 ile total

 gan Co
 No prop
 uere Sp
 paigu Co
 No Prop
 pt for York Sp
 total
 vof

Names	Value	Tax due Dec 20		
Andrews Peter	80	39		NR
Bornet Wm H	168	81	9	in process for Cal
Drwell David	120	68	5	
Evans James	140	68	3	
Gossage Jacob	145	70	7	in process for Cal
Hess F P	90	43	9	" " " "
Hill & White	116	56	6	" " " "
Housemann Wm	24	11	7	Clark Co
Meelick Aaron	23	11	2	In process for Cal
Meelick Saml	116	56	6	parts unknown
Mulvain Joseph	206	100	4	Marion Co
Phipps J E	91	44	4	parts unknown
Snell Davie	183	89	2	in process for Cal
Scott Ross	12	05	9	No Property
Smith Abram Sr	75	36	6	in process for Cal
Smith H O	30	14	6	" " " "
Simpson Jas M	25	12	2	" " " "
Trapp Abe	295	143	8	No Prop
Wells Hiram	93	45	3	Delaware Co
	1772	864	0	Leesburg total

(NR)

Chuteles

Allen Sp

Castels

Name	Value	Tax Due Dec 20	
Johnson N	1472	699 2	No Prop
Johnson Eason	331	157 2	Not found
Lawson Thomas	123	58 4	Unknown
McChure Matthew	671	318 7	parts unknown
Markes Jonathan	79	37 5	" "
Poland Saml	193	91 7	Missouri
Pyres Wm	100	47 5	parts unknown
Reed Shad	111	52 7	Not found
Reed S K	787	373 8	No Property
Wells Saml	354	168 2	parts unknown
(012)	4221	20049	Allen Sp total

- Names
- Austin Albert M
 - Austin Mark
 - Lyons Jno B
 - Mears & Richards
 - Ross Wm
 - Stamats Geo W Est
 - Tracy E D
 - (013)
 - Fisher Jno S

Jackson Sp

Carter James O	175	111 6	Not found
Carter Wm O admr	1000	637 5	in process for Cal
Heminger Adam	33	21	Logan Co
Jerew Chas	69	44	Marion Co
Sparks Henry	240	153	in process for Cal
(012)	1517	967 1	Jackson total

- Ball Cyrus A
- Good Joseph
- Johnson Moses
- Jennings Israel
- Longfellow J M
- Roney John
- (013)

Cattels

York Sp

Names	Value	Total tax Due Dec 20	
Austin Albert M	79	42 5	Logan Co
Austin Mark	100	53 8	Jackson Sp
Lyons Jno B	103	55 4	Not found
Mears & Richardson	144	77 4	in process for Cal
Ross Wm	47	25 3	No property
Stamats Geo W Estate	510	274 1	" "
Tracy E D	346	186	in process for Cal
(O.K.)	1329	714 5	York Sp total
Fisher Jno S	1097	589 6	overlooked in above list
	2426	1304 1	

Claiborne Sp

Ball Cyrus A	100	52 5	in process of Cal
Good Joseph	100	62 5	parts unknown
Johnson Moses	96	50 4	in process for Cal
Jennings Israel	149	78 2	Pennsylvania
Longfellow J M	102	53 5	parts unknown
Roney John	50	26 3	No such man known
(O.K.)	597	313 4	Claiborne total

Chattels Washington Co

Names	Value	Deer	Tax	
Dobbins Wm	95	54	6	parts unknown
Ford Mary M	27	15	5	" "
Hains Jonathan Sr	291	167	3	Not found
Hains Samuel	27	15	5	Unknown
Jones Timothy P	32	18	4	No Property
Ray Daniel	33	19		" "
Sprague Andrew	14	08	1	parts unknown
Vanbush Kirk David	137	79	9	Not found
Wallace James P	42	24	2	No Property
	698	402	5	Washington Total
Deduct		12		for Proof

Taylor Co

Hearthly Land	135	81		Clark Co
Taylor Wm	196	117	6	Wisconsin
(at)	331	198	6	Taylor total

Miner Lands	32
Millport	1
Chattels	9
	43
Darby	
Lands	3
Unionville	2
Chattels	2
	84
Jerome Lands	74
Frankfort	13
Chattels	10
	97
Millericks Lands	388
Watkins	28
Chattels	159
	57
Dover	148
Dover	
Chattels	1
	151
Paris Land	382
Chattels	257
	408
Marpsville	90
Chattels	243
	1150
Liberty Lands	1114
Newton	64
Chattels	58
	1237

EP

unknown
 " found
 known
 Property
 " unknown
 found
 Property
 Kingston Latat
 roof

rk Co
 Wisconsin
 for total

Recapitulation

		State	Equal	Del				
Main Lands	32587		120252	2 1057	91	3		
Milford	1255		24955		19	12	3	
Chattels	9616		44716					Totals
	43258	(76 787)	124219	3 1071	0	3	6	2343.22.9
Early Lands	3542		14203		26	49	3	
Unionville	2148		22980		12	24	0	
Chattels	2716		1358					
	8406	(14 787)	80763		38	73	3	119.49.6
Jerome Lands	7437		32207	8	285	83	3	
Frankfort	1313		2780	3	21	40	3	
Chattels	1022		498	3				
	9772	(17 921)	35487	3	307	23	6	662.10.9
Miller's Lands	3887		5163	4	33	1	3	
Watkins	287		689	6	5	5	7	
Chattels	1599		759	5				
	5773	(10 247)	66125		38	70	0	104.82.5
Dover	14878		570	71	1 474	94	4	3 49 9 School
Dover	70		99	2	57	2	-1	6 4
Chattels	172		1096	-53				355 9
	15120	(26 838)	47280	4 478	5	1	5	952.87.8
Paris Land	38295		1092	66	3 922	82	8	1 34 School
Chattels	2579		1127	7+9m				
	40814	(72 443)	110394	9 922	8	2	8	2026.77.7
Marysville	9073		153	94	8 102	68	4	
Chattels	2431		13	73	8+2m			
	11504	(20 420)	16768	8 102	6	8	4	270.37.2
Liberty Lands	11148		261	59	4 200	28	3	
Newton	641		3	52	6			
Chattels	586		320	5-4m				
	12375	(21 972)	26827	5 200	2	8	3	468.55.8

Leesbury Lands	18115	180	60	0	92	29	1	Totals
Pharristury	579	6	64	3	3	82		
Chattels	1772	8	64					Less 4.8
	20466	195	88	5	96	11	1	291,94.6
Allen Lands	19222	152	17	4	60	87	0	
Chattels	4221	20	04	9 + 1m				
	23443	172	22	4	60	87	0	233,09.4
Jackson Lands	6357	168	25	9	127	73	2	
Essex	1160	16	35	7	8	96	4	
Chattels	1517	9	67	1 + 7m				
	9034	194	29	4	136	69	6	330,99.0
York Land	9519	186	27	8	134	11	4	
Summerville	575	9	49	5	6	40	3	
Chattels	1329	7	14	5 + 4m				
	11423	201	96	5	140	51	7	342,48.2
Clairborne Lands	12341	270	63	7	205	83	6	
Richwood	1785	12	07		2	68	9	
Chattels	597	3	13	4 + 2m				
	14723	285	86	8	208	52	5	494,39.3
Washington Lands	9400	153	46	5	99	40	8	
Chattels	698	4	02	5 - 1.8				
	10098	157	47	2	99	40	8	256,55.0
Taylor Lands	4964	72	39	3	42	60	9	
Chattels	331	1	98	6 - 4m				
	5295	74	37	5	42	60	9	116,98.4

Grand Total #9017.01.3

I, E. S. ...
 Henry S. ...
 list of ...
 to the ...
 and thus ...
 diligenc

Feb.

I do ...
 of ...
 with the ...

Feb 15th 18...

Totals

less 41.8

291.94.6

233.09.4

330.99.0

342.48.2

494.39.3

256.88.0

116.98.4

Total #9017.01.3

I, E. L. Reynolds Treasurer of Union do
hereby solemnly make oath that the foregoing
list of delinquencies are just and true according
to the best of my knowledge & belief
and that the reasons set forth for said
delinquencies are just & true as I verily believe


Feb. 15th 1859

E. L. Reynolds Treas.

I do hereby certify that E. L. Reynolds Treas,
of Union Co, made oath ~~that~~ in accordance
with the above, before me

W. Sabin Aud, U. Co.

Feb 15th 1859



Total Tax of
Dec 20th Delinquencies
of 1857.

8	C	M	
54	4		
68	3		
2	36	9	
22	50	1	20 17 6
2	62	8	1 83 3
33	32	4	
16	37	0	
6	70	9	3 73 3
2	11	6	
2	50	0	1 74 2
9	28	1	8 65 8
7	22	5	6 76 0
37	16	7	34 74 9
	11	6	
40	60	7	38 01 2
10	38	2	934 25 0
1202	82	2	1051 91 3

N.R

N.R

N.R

State

N.R

N.O

No property

N.O

N.O

N.O

Bankrupt

Darby

Name Township	No. Acres		Municipal Prop	No. & Value		Total tax of Dec 20		Jan of 1857							
Black Daniel	3743		Darby Ex	R Means	50	500	8	31	1	5	81	1		NR	
Dunnick W A	5124	400	"	Jas Halloway	75	40		20	0					NO	
Ford James A	3008	657	"	Jno Arnold	76	617		3	08	5				NO	
Harris Garrett	5142	200	"	"	"	33 1/4	278		1	39	0			NO	
Harpur Harrison				House		100			50	0				NO,	
Irwin James A	2879	1000	"	L Sulivant	37 1/2	300		9	74	2	8	24	2	State	
Same	2879	1000	"	"		43	1039		16	59	5	11	40	0	State
Karge George	4998	350	"	P Manifold	21	184			92	0				Not found	
Kolts Loren S	4903	100	"	Wm Petty	15/6	10			05	0				NO	
McNier John	5139	1000	"	Rb Anderson	20	130			65	0				NO	
Nelp George	2879	1000	"	L Sulivant	9 3/10	202			10	10				NR	
Robinson John & Jas W	7379	86	"	Jas Chambers	7 1/5	100			50	0				NO	
State of Ohio	9003	80	"	B M Ludd	4	22			91	6	8	0	6		
Woods W W	4998	350	"	P Manifold	2 1/4	20			33	4	2	3	4		NO
						3572			44	20	3	26	49	3	

Jerome

Name Township	No	En	Legal	Stream	orig Prop	No.	Val.	Total Tax of Dec 20	Del 1857	
Andrews Jelle	2991	1330	Scioto	pro Phillips	29 1/2	280		547 5	411 0	Not found
Benton Millbourn & Phelpsford	2991	1330	"	"	2	418		682 1	478 4	N O It is the opinion of the Court that one or the other of these should be <u>strapped</u>
Phelpsford W A	2991	1330	"	"	2	418		682 1	478 4	N O
Beard Diekey	5766	2000	"	R Means	33	279		455 8	319 8	Not found
Beaver Wm	7074	800	"	pro Crawford	2	18		088		" "
Chambers Charlotte	6595	277 1/2	"	Thos Parker	8	74		121 1	85 0	N O
Lepp Salisbury	6595	277 1/2	"	"	41	305		148 7		N R
Foreman J W	2991	1330	"	pro Phillips	9 8	81		39 5		N O
Same	"	"	"	"	7/16	10		049		N O
Heaven Phillip	3750	1000	"	Thos Greard	100	930		453 4		Heirs
Hudson Jacob	6595	277 1/2	"	Thos Parker	20 1/2	140		68 3		N, O
Johnson Benj	2991	1330	"	pro Phillips	7 1/2	130		63 4		N O
Kent E	3005	666	"	P Salbot	30 3/4	173		84 3		N O
Lattimer Perry	6420	436	"		70	586		956 7	641 0	N O
Morse Esop	6748	585	"	pro Anderson	22	246		402	282 1	N O
Powers Erastus	2991	1330	"	pro Phillips	7 8	10		149	10 0	N O
Russel Saml				House		250		862 0	741 0	N R overcharge 4 cts (corrected)
Ruhlen Francis				Mill		100		48 7		N. O (gone to rack)
Scott Robert	6748	585	"	pro Anderson	8	74		259 1	223 0	State N, O
Sagar Joseph	5235 5686		"	L Sulivant	5	65		226 7	195 0	" N, O
State of Ohio	3014	199	"	H Guillman	2 3/4	25		182 5	170 3	
Same	6595	277 1/2	"	Thos Parker	36	312		120 86 1	119 34 0	
Same	6420	436	"	Wm Bartow	10	93		27 52 3	27 07 0	
Same	2365	666	"	Thos Parker	1	11		113 4	108 0	
Same	3014	199	"	H Guillman	10	94		655 8	610 0	
Same	3743	600	Early C	R Means	70	781		61 00 7	57 20 0	
Same	7209	38		L Sulivant	1/2	10		74 9	70 0	
Same	2991	1330	Scioto	pro Phillips	7 1/2	54		271 3	245 0	
								283 03 6	252 59 0	

Jerome Continued

Name of Township	No. Entries	Value	Stream	Orig Proprietor	No	Value	Prov for
State of Ohio	7074	800	Darby C	Jno Crawford	5	47	
Same	7074	800	"	"	3	29	
Same	3686	1000	"	S Sulivant	3/4	13	
Same	7074	8000	"	Jno Crawford	25	222	
Same				House		100	
Same				House		150	
Same	7555 5830	168	"	Graham & Doross	1/2	15	
Same	5734	583	"	J Pride	17	321	
Valentine James	3014	199	"	H Guillman	2 1/2	126	
Wasson Mains	5611	600	Darby C	J M Bailey	49	527	
Wagner Jno	7073	526		R G Waters	4	30	
					7437		

Total Tax of 1850	Del of 1857
283 07 6	254 59 0
2 679	2 45 0
1 451	1 31 0
74 3	68 0
1 08 2	
5 88 1	5 34 3
5 20 1	4 47 0
85 3	78 0
1 56 5	
61 4	
18 52 7	15 86 0
49 6	35 0
3 22 07 8	2 58 3 3

state n o
n, o.
Total of Jerome Tps

11 3/4

Millcreek Tps

Beara Michael Heins	1307	1000	Mill C	Robt Dainridge	7/4	826	
Brown Robert				Mill		200	
Cole Joseph	5477	1600	"	Jno Cole	7/4	3	
Graham John	3349	1200	"	Jas Jenkins	188 1/2	1523	
McCaulley John	2992	1100	"	Wm Croghan	25	290	
State of Ohio	5977	1600	"	Jno Cole	11	92	
Same	3349	1200	"	Jno White	36	295	
Same	1394	1110	"	"	2	11	
Savage Morgan	2989	1070	"	Jno Phillips	25	289	
Spong Mary	3349	1200	"	Jas Jenkins	40	327	
Same	1394	1710	"	Jno White	2	11	
					3 88 7		

3 92 4	
95 0	
05 5	
7 32 9	
1 37 8	
6 78 7	6 35 0
22 12 1	20 72 0
1 25 2	1 20 0
3 07 3	1 70 0
4 59 3	3 04 0
17 2	12 0
5 16 3 4	3 31 3 0

n, o,
n o
n o
n o
Heirs
n, o.
Millerick Total

6 Mills

Dover Township

Names	Survey	Original Grant	Stream	Orig Proprietors	no acres	Value	total tax for Dec 20	Del of 1857	School House tax	
Biggs James	4065	1000	Mill C	Jno Overton	137/8	1325	7950			NO
Cullumber John	5501	800	"	R Means	116 3/4	1217	7302			Heirs
Cullumber Mathew	5502	800	"	R Means	3	58	348			NO
Felkner J S	3355	372	"	Ed Dorise	70	588	4777		1249	NO
Kerr Robt M	5297	1358	Blues C	R Means	102	780	17347	11010	1657	NR
Same	"	"	"	"	78	640	1288	9040		NR
Price Jno Captng	3007	1087	Mill C	Jno Maham	50	350	2100			N.P.
Smith A J	5135	1000	"	Jno Pride	16	176	1649			NR drops 52.3 school tax which should have been paid to Andrew Smith
State of Ohio	5501	800	"	"	10 7/8	135	11520	10710		
Same	5135	1000	"	"	3 7/8	31	2630	2444		
Same	5135	1000	"	"	4/5	10	850	790		
Same	5135	1000	"	"	8 1/10	97	8282	7700		
Same	5135	1000	"	"	1 1/10	12	1022	950		
Said & Liggett	5869	1000	Blues C	W B Banting	52 3/4	235	1410			NO
Same	5869	1000	"	"	47	219	1314			NO
Vangordon Loren	5298	1358	Mill C	R Means	74	5	030			Not found
SM & RR						9000	489300	435300		Bankrupt
						14878	570711	477941	2906	
									593	
									3499	

OK

Paris Sp

Names	Survey	Orig. Quant	Water's	Orig Proprietor	Aeres	Value	Total Decr Tax	Del of 1857	School tax		
Andrews & Evans	5392	642	Mill Cr	R Means	148	1376	6 05 4			NR	
Butter Elias	2254	1000	"	Ed Douse	561	4174	68 28 6	49 92 0		NR	
Bowser W A	3354	1087	"	"	74	12	18 3	13 0		NR	
Black Geo W	3357	1087	"	"	2	213	44 3	33 0	1 2	NR	
Same	3357	1087	"	"	29 3/8	1072	17 38 3	12 13 0	53 6	NR	
Baker Emanuel	1913	800	"	"	6 2 1/2	406	1 78 6			No Property	
Cherry S A	3353	800	"	"	16	229	1 00 8			NR	
Same	3354	1087	"	"	10	128	7 56 3	7 00 0	state	NR	
Chambers & Bordenant	4072	600	"	E Rickman	727	5070	22 30 8			NR	
Cherry Clarrisa	3357	1087	"	Ed Douse	43	1340	6 03 0			NR	
Dynes Chambers	5303	540	"	R Means	50	418	6 83 9	5 00 0		NO	
Dynes James C	1913	800	"	Thos Kennon	57 7/8	636	14 87 8	12 08	on 37 7/8 acres	state	NO
Same	4060	750	"	Jno Overton	33	614	7 38 2	4 68	on 21 acres		NO
English George	3354	1087	"	Ed Douse	1/4	40	19 6			02 0	NR
Ferris Maria C	3354	1087	"	"	7 1/2	600	2 94 0			30 0	No property - 75% taken off from valuation + tax paid accord
Gibson John					House	200	98 0			10 0	Heirs
Groves Tho	3354	1000	Darby Cr	"	5	70	31 0				NO
Libby Wm S	3357	1087	"	"	1/4	16	29 8	22 0		8	NR
Same	3357	1087	"	"	1/4	16	29 8	22 0		8	NR
Same	3351	1087	"	"	1/4	16	29 8	22 0		8	NR
Same	3351	1087	"	"	1/4	16	29 8	22 0		8	NR
Same	3351 3354	2087	"	"	3/4	30	14 7			1 5	NR
Hickey & Barry	3350	1087	Mill Cr	E Rickman	18	255	14 34 2	13 22 0			NR
Judy Alfred	3351	1087	"	Ed Douse	1/4	13	05 7				NR
Judy Joshua	3353	800	"	"	4 1/2	66	2 48	2 19 0			NR
Kerr Robert M	5303	540	"	R Means	200	1302	21 29 9	15 57 0			NR
Kisser O M	3353	800	"	Ed Douse	40	596	2 62 2				in process of collection
Longbrake Z	3351	1087	"	"	7/8	5	02 2				NR
Same	3354	1000	"	"	3/8	12	05 3				NR
Lewis Tho A	3351	1087	"	"	7/4	16	51 2	44 2			Unknown
					18	797	20 7 29 5	123 57 2		1 01 5	

Paris Tp (Continued)

Names	Survey	Orig. Quant	Waters	Orig. Propr	Acres	Value	Rate	Deer Tax	Del of 1857	School Tax	
Lee Wm O	3351	1087	Miller Cr	Ed Douse	7/4	16		54 0	47 0		NR
Same	3351	1087	"	"	7/4	16		29 0	22 0		NR
Same	3351 3354	1087 2087	"	"	4 1/4	125		55 0			NR
Lee Rowland				House		350		171 5		17 5	No Property
Lott Henry	12398	440	Darby Cr	Jas Galloway	50 1/2	585		257 4			NR not found
Michael Jno D	5292 12398	440	"	Jas Galloway	31	372		163 4			NO
Malin W C	3351	1087	Mill	Ed Douse	3 1/10	141		62 0			in Process for Collection
McCright J A	3351	"	"	"	7/4	16		07 8		8	NR
Same	"	"	"	"	1/3	75		36 8		3 8	NR
Nugent E J	"	"	"	"	1/4	13		06 4		7	NO
Ozlesby Jas	"	"	"	"	7/2	202		99 0		10 1	No property
Powell Tho W	3351 3354	2174	"	"	2	43		70 9	52 0		NR
Pierce Milo	1913	870	"	Tho Kennon	41 3/4	765		336 6			NR
Rail Road S M & P	4067	1000	"	E Rickman	8	117		363 5	312 0		State No Property
Robinson Jas W	3354	1087	"	E Douse	1/2	18		29 9	22 0		NO
Same	3351 3354	2174	"	"	2 3/4	108		133 5	86 on 1 3/4 acres		NO
Ross Mrs				House		175		77 0			NR
Whedd Henry	3354	1087	"	"	5	70		115 8	85 0		NR
Waxton J W											
Warp David	3353	800	"	"	16	240		105 6			NR
Smith Edward	1913	800	"	Tho Kennon	1 1/2	12		05 3			No Property
State of Ohio	3354	1000	"	Ed Douse	50	695		64 75 8	61 70 0		
Same	4069	1000	"	"	1 1/2	23		213 1	203 0		
Same	3351 3354	2174	"	"	1/2	21		188 1	179 0		
Same	3351	1087	"	"	2	65		683 8	655 2		
Same	1913	800	"	Tho Kennon	36	301		29 00 1	276 7 7		
Spurgen James	3351	1087	"	Ed Douse	7/4	16		07 0			NR
Scott Isaac	4069	1000	"	E Rickman	16	134		218 9	160 0		Unknown
Tomillon Thomas	3351	1087	"	Ed Douse	3 1/8	145		63 8			NR
Wells Wm	3351	1087	"	"	1	180		81 8			(deceased) No property
						5045		13012 8	10760 9	32 9	

Paris Tp (Continued)

Names	Survey	Original Grant	Water	Original Prop	Acres	Value	Total tax for Dec	Del of 1857	School tax	
Melch D.D.	3351	1087	Mill Cr	Pa Doue	3 7/16	371	5 83 2	4 20 0		no
Same	"	"	"	"	78	7	23 1	20 0		no
M & P RR						12917	770 83 0	653 99 5		Bankrupt
Bel & Del RR						1158	38 34 7	33 25 2		Bankrupt
						38 295	755 24 0	691 64 7		
				Proof found			207 29 5	123 57 2	101 5	
				"			130 12 8	107 60 9	32 9	
							1092 66 3	922 82 8	134 4	total of Paris Tp
							7	add for proof		

Liberty Tp

Clark Asa	1393 12472 12403 12413	1828	Darby Cr	Rodgers & others	50	256	1 40 8			
Same	12472	1600	Mill Cr	M Vance	41	363	1 99 7			
Clark Mary	5777	300	"	R Means	10	98	53 9			NR
Elliott Benj	16133	81	"	A Satham	32	164	90 2			not found
Evans John	6776 6563	800	"	D McArthur	2 7/10	42	73 1	50 0		not found
Hamilton Jas W	4404	1333 1/3	"	Ben Grimes	116	600	3 30 0			
Herr Robt M	564 5696 5726 6495	1828	"	R Means	623	3820	66 20 0	45 19 0		NR
Perkins Amos Heis	4815	1380	"	L Jones	130	1269	6 97 4			not found
Rittenhouse W P	5729	1000	"	R Means	8	40	68 8	46 8		NR
State of Ohio	12472	1600	"	M Vance	2	27	2 33 2	218 4		
Same	6563 6776	880	"	D McArthur	1 1/2	140	10 75 4	9 98 4		
Same	4404	1333 1/3	"	Ben Grimes M Vance	3	21	1 98 8	1 87 2		
Same	12472 12403 12413	1823	Darby Cr	Rodgers & others	1 3/4	15	85 3	77 0		
Same	3487 5267	300	Mill Cr	Jones & Solomon	184	925	67 45 8	49 37 0		
						7780	105 12 4	110 33 8		

Liberty Continued

Names	Survey	Original Acres	Waters	Original Prop	Acres	Value	Total tax due Dec 20	Del of 1857	
Seaman Henry Heirs	6282	400	Mill Cr	Tuttle & Hudson	27	7780 238	1309		not found
Smith S W	6563 6776	880	"	S McArthur	1 1/2	182	10501	9500	state NO
Smith S G	6776 6563	880	"	"	1 1/2	12	209	143	NO
Quadduth George	3480	700	"	S Bailey	33 1/2	326	1793		NO
Shrews Harrison	3487	200	Barly Cr	J Jones	40	205	3558	2430	NO
Same	5267	100	"	B Simons	25 4	21	376	260	NO
Winkler Corydon					Saw Mill	923	15367	10296	Mill torn down & owner gone west
Wood David	6776 6563	880	Mill Cr	S McArthur	26 1/2	887	50548	45670	State (Title in dispute & refuses to pay)
Same	5267	100	"	"	9 1/4	375	21343	19280	State do " do " do
Whaler Anson					House	200	3466	2366	Should be dropped look to & misheard name
				Not found	11	148	163124	110338	
							261594	200283	Liberty Sp Total
							3		for proof

Leesburg Va

Names	Survey	Orig ⁿ Quant	Trators	Orig ⁿ Prop	Acres	Value	Total Deer tax	Del of 1857	
Birge John	6211	640	Fulton Cr	Jas Bennett	46 1/2	519	2 53 0		not found
Same	13592	666	"	"	4 1/2	48	23 4		not found
Brannon Joseph 2 nd	3694	1000	Bokes Cr	Thos Frazer	9 1/4	99	1 59 3	1 11 0	NR
Brannon George	3694	1000	"	"	56	280	1 36 5		No Property
Baxter Noah W	3694	1000	"	"	38	477	7 65 5	5 33 0	NO
Board of Education	2330	900	"	R Means	74	2	0 1 0		No Property
Same	13592	666	Blues Cr	A Mead	7/8	5	0 2 4		do
Convin S J Stoper	5693	1000	Bokes Cr	Jas Frazer	1/5	5	0 2 4		no
Courtright Gilbert	13592	666	"	Short & Williams	15	62	3 0 2		not found
Conwell J L	13592	666	"	Same	4 3/80	6	0 2 9		not found
Dyall Thos	3694	1000	"	Thos Frazer	20	241	1 17 5		NR
Dugan Thos	13592	666	"	Short & Williams	50	326	1 59 0		NR
Dye Moffitt	6083	1000	"	Jas Baird	100	419	2 04 3		NR
Ellmore John	6199	400	"	Same	10	107	5 2 2		NR
Same	"	"	"	"	169	1808	8 81 4		NR
Fulk Jacob	6031	1500	"	Dromgoole	74 1/4	602	2 93 4		6 mills over NO
Garrison Daae	6010	711	Blues Cr	R McLadd	100	600	2 92 5		NR
Hayden Zachariah	803	1000	"	Wm Sample	52 1/2	330	1 60 9		not found
Hubbard W A	803	1000	"	"	15	103	5 0 2		no
Jewett J C	13592 15941	1166	Bokes Cr	Short & Williams	69	380	1 85 2		no
Jordan Joseph	803	1000	Blues	Wm Sample	87 1/2	612	10 22 5	7 24 1	no
Kerr Robt M	3696	1000	Bokes Cr	Thos Frazer	341	2854	47 67 3	33 76 0	NR
Mecliek W	6211	640	Fulton Cr	Jas Barrett	45	295	1 43 8		no gone to parts unknown
Mecliek Samuel	6211	640	"	"	48	312	1 52 1		gone to parts unknown
McCombs John	3696	1000	Bokes Cr	Thos Frazer	101	1360	6 63 0		no
Martin Caldwell	3694	1000	"	"	1/2	6	3 2 9	30 0	NR
Needles A J	6031	1500	"	E Dromgoole	47 3/4	318	1 55		no
Stewart Jacob Jr	803	1000	"	Wm Sample	22 1/2	126	6 1 4		no
Scott Francis	803	1000	"	Wm Sample	15	124	3 21 8	2 61 3	no
Stiger R De	12537	800	"	O Harrison	400	2232	37 29 7	26 41 6	NR
Smith Nelson	1139	750	Blues Cr	Francis Smith	100	465	2 26 7		no
					14	997	149 88 0	76 77 0	

Leesburg Continued

Names	Survey	Original Quant	Water	Original Prop	acres	Value	Total Dec Tax	Dec of 1857		
Keels Harvey	3693	1000	Boles	Jas Frazier	2	149 ³⁷ / ₁₀₀	86 3	74 1	state	no
Sill Joseph	1139	750	"	Francis Smith	285	1278	6 23 0			not found
Spatt Andrew	3693	1000	"	Jas Frazier	1/5	3	01 5			no
Junks Allen G	3694	1000	"	Jas Frazier	3 ³⁷ / ₁₀₀	142	20 8			no
Junks A S Mill						1250	20 87 3	14 78 0		no
Wortsbaugh H J	6199	400	"	Jno Baird	35	394	1 92			no
White Joseph	3694	1000	"	Jas Frazier	9	126	61 4			no
						18115	3072 0	1552 1		
						not found	149 88 0	76 47 0		
							180600	9229 1		Leesburg Sp total

Allen Sp

Cochran James	8565	500	Early Cr	Jas & Haines	7	317	1 50 6			not found
Huff Martha	2983	1000	"	A Farbin	48 ¹ / ₄	583	2 76 9			no
Johnson J C	7822	3309	"	A Walker	109	2633	12 52 7			no property
Same	9996	200	"	W Dun	6	7167	34 04 3			same
Same	2669	1000	"	R Stephenson	111	2065	9 80 9			same
Jno Clure Mathew	2875	"	"	Sam Wallace	35 ¹ / ₂	2388	10 86 8			NR
Same	"	"	"	Same	90 ⁵ / ₈	545	2 82 6			NR
Pemberton Wm	3741	100	"	Jas Wilson	100	651	3 09 2			NR
Ross Saml K	4610	481	"	P Manifold	70	586	9 36 3	6 58 0		no
Robinson Jas W	2981	1000	"	A Farbin	20	112	53 2			no
State of Ohio	2833	1000	"	P Manifold	1 ¹ / ₃	24	1 81 4	1 70 0		
Same	3241	200	"	O Harrison	90	716	55 99 1	52 59 0		
Statton Mary	3749	600	"	J Coleman & others	50	326	1 54 9			unknown
						18063	14 6 6 6 9	60 87 0		

Allen Continued

Names	Survey	Original Tracts	Original Prop	Acres	Value	Total Tax of Decr	Del of 1857	
Sharp Austin	Steam Mill				18 ⁰ 63 600	285 0		in process for collection
Thomas Lorenzo	15309	260	Barby, ex	Jas Galloway	50	280	133 0	NR
Wining Alex	15309	260	"	"	50	279	132 5	NR
					19222	5 50 5		
	(OR)					146 66 9	60 87 0	
						152 17 4	60 87 0	Allen Sp Total
Joel Hains	15309	260	Barby	Jas Galloway	80	447	41 1 1	104 0

6 7/8 Jackson Sp

Book John	12240	3565	Beiot	R Cad Wallace	110	363	231 4		NR
Cook Amos	10240	3565	Beiot	R Cad Wallace	91	292	186 2		NR
Coe Levin A	9919	1000	Rush	E Thos Miller	587	2332	74 36 7	59 50 0	State NR
Same	12188	509	"	Chas Harrison	570	2558	81 62 7	65 32	State NR
Jones David	9921	600	"	Geo Meden	30	279	1 77 9		NR
James Wm	10240	3565	"	Cad Wallace	45	147	93 7		NR
Thomas May	10408	1000	"	N Sawyer	15 1/2	60	3 29 5	291 2	State NR
Woodrow Harriet	23473	400	"	Jno Williams	100	326	2 07 8		NR
						6357	168 25 9	127 73 2	Jackson total
							Less 2	for proof	

York Sp

Names	Survey	Original Quant	Water	Original Prop	Acres	Value	Total tax of year	Del of 1857	
Connor Thos	3285	1000	Baker Cr	Baxley & Merriman	31 3/4	1793	9 53		NR
Cook John (Heir)	3470	889	"	Jno Bowyer	12	106	57		NO
Cramer Jacob & S. Felles	5387	1000	"	R Means	358	1498	31 30 2	23 25 0	NR
Davis George	3469	648	"	Burgess & Ball	10	82	1 66 1	1 22	NO
Green Lewis	3470	889	"	Jno Bowyer	13 1/4	15	0 8 1		NO
Green Praley	11346	1200	"	Allen Satham	8	53	1 10 5	82 0	NR
Gibson J O	6680	648	"	Burgess & Ball	20 7/8	967	5 19 8		Not found
Hamilton Jas W	32 35 32 56	1200	"	Baxley & Merriman	33	15 5	8 3 3		NO
Hamilton James	3237	1000	"	"	3/4	5	20 9	18 2	Not found
Low Leonard	13506	500	"	David Wilson	125	465	2 49 9		NR
Masters David	3468	889	"	Jno Bowyer	33	276	11 48 4	10 00 0	State NR
Mitchell W S W	3468	889	"	"	1/2	65	3 4 9		NO
Middleton Anthony	House					250	5 21 8	3 87 4	NO
Price Thos R	3468 3469	1778	"	Jno Bowyer	5	40	1 60 5	1 39	State NR
Paxton Jas G	5290	1000	"	Thos Bowyer	322	1497	8 04 6		NR
Same	5290	1000	"	"	137	564	3 08 2		NR
Styer R De	5290	1000	"	"	137	574	23 88 5	20 80 0	State NR
State of Ohio	6184	1700	"	J Bruner	4	20	1 92 8	1 82	
Same	"	"	"	"	78	326	47 85 0	46 09 8	
Same	5093	1333	Mill Cr	R Means	12	112	9 74 2	9 14	
Same	3832	1000	Baker Cr	Baxley & Merriman	12	106	9 22 9	8 66 0	
Same	5090	1333	"	R Means	8	75	6 52 3	6 12	
Same	3238	1000	Fulton Cr	"	2	18	83 7	74	
Yantes Jonas W	11346	1200	"	A Satham	4 7/8	348	1 84 3		NO
Yantes Joseph Y	11346	1200	"	"	2	9	04 8		NO
Silvers D H	6680	648	Baker Cr	Burgess & Ball	25	125	67 1		
				(OR)		9 519	1 85 27 8		
							184 60 7	134 11 4	York Sp total

Clairborn Sp

Names	Survey	Acres	Notes	Original Prop	Now	Value	Total Tax of Acres	Del of 1857		
Atlantic & W RR	6307	1200	Fulton	Wm Pelham	5	92	48 3		21 0	
Same	6107	633	"	"	2 1/3	11	25 3	19 5	20	
Same	6307	380	"	Levin Jaynes	2 1/4	10	05 3		20	
Same	"	"	"	Wm Pelham	3 1/4	21	11 0		20	
Barlow John	5909	2000	"	John Nicholas	1/2	5	08 6	06 0	20	
Bigelow Russel C	6293	4267	"	B Clairborne	111	1032	541 8		In process for Collection	
Bynes Andrew	5809	2000	"	Jno Nicholas	3 1/2	19	66 58	56	NR	
Coats A W	6293	2000	"	B Clairborne	107	484	795 1	541	No Duck Land (Supposed to be in Marion Co)	
Cantwell Jacob G	5809	2000	"	And Moore	112 1/2	471	247 3		NR	
Cassil John	15222	50	"	J W Lee	50	373	1298 8	11 03	State	
Davis David J	6161	823	"	Jno Crouse	67	250	411 3	2 80	No property	
Davis Richard	"	"	"	"	64 1/4	224	117 6		NR	
Everetts Henry E	6307	1200	"	Wm Pelham	2	18	09 5		20	
Grace Peter P	"	"	"	"	12	101	53 0		No property	
Gust A Abigail	6129	407	"	J Taggart	10 1/2	400	8 81	6 71	on 60, 2,	
Heath Julius	7009	800	"	A Moore	50	164	86 1		20	
Jackson Jno	5809	2000	"	Jno Nicholas	40	130	68 3		20	
Kyle Simon	7008	2400	"	M & J Crothers	96 1/20	990	16 19 8	11 00 0	21 0	
Lacock W L	7008	"	"	"	70	489	6 88 7	4 32	on 20, 2, State	
Same	"	"	"	"	101 1/4	473	2 48 3		NR	
Same	"	"	"	"	51	235	1 23 4		"	
Long John	6307	1200	"	Wm Pelham	50 7/8	234	1 51 9	29	on 5 7/8	
Same	"	"	"	"	50	485	2 54 6		No property	
Same	"	"	"	"	57 1/2	482	16 08 1	13 55 0	"	
Moses Enoch	6293	4267	"	B Clairborne	35	326	5 15 2	3 44 0	20	
Mc Allister Nelson	5809	2000	"	Jno Nicholas	10	36	18 9		20	
Miller Jas C	7869	800	"	J Gibson	10	37	61 4	42	20	
Moses Jas R	6293	4267	"	B Clairborne	1	16	08 4		20	
Robertson Tobias	7009	800	"	And Moore	10	64	33 6		183.3 bel should be added to this item	
RR Franklin & Warren	6293	4267	"	B Clairborne	5 7/8	64	33 6		No property	
Same	6307	1200	"	Wm Pelham	2 1/5	27	14 2		"	
Same	6107	633	"	Levin Jaynes	2 3/4	26	13 7		"	
Same	6293	4267	"	"	2	30	15 8		"	
Same	6307	1200	"	"	7 1/2	70	36 8		"	
						7405	98 25 6	54 37 5	Less 5 mills for profit	

Clairbourn Continued

Names	Survey	Original Grant	Water	Original Prop	Acre	Value
R.R. Franklin & Warren	7008	2400	Fulton Cr	W & J Crothers	3/5	740 ⁵ / ₄
Same	6293	4267	"	"	1/4	17
Sweeney Thomas	5809	2000	"	Jno Nichols	74 ³ / ₄	244
Sweeney Saml	3607	1200	"	Wm Pelham	43	190
Smith Milton	6161	823	"	Jno Crouse	69 ¹ / ₂	226
Stout Saml	6293	4267	"	B Clairbourn	2 ¹ / ₂	11
Shiler Wm	7008	2400	"	W & J Crothers	99 ¹ / ₄	489
Stephens O P	6307	1200	"	B Clairbourn	18	5
Stout A H	6308	208	"	Wm Pelham	5 ¹ / ₂	53
State of Ohio	6293	4267	"	B Clairbourn	13	97
Same	7869	800	"	Jno Gibson	90	335
Same	6307	1200	"	Wm Pelham	2	947
Same	6293	4267	"	B Clairbourn	34	310
Same	"	"	"	"	50	465
Same	"	"	"	"	34	150
Same	7008	2400	"	W & J Crothers	5	36
Megramer S P	6161	823	"	Jno Crouse	49	182
Wynegar Henry	5809	2000	"	Jno Nicholas	51	190
Wynegar J J	5809	"	"	"	74 ³ / ₄	244
Walker Alex	6161	823	"	Jno Crouse	68 ¹ / ₂	222
Atlantic & N R R						519
						12341

Not found

deduct

570

916

330

284

44203

26493

			50 ³ / ₄	173
			70	386
		son	22	246
		John Phillips	7 ¹ / ₈	10
		House		300
		Moile		100
	"	Jno. Anderson	8	74
	"	L. Sulivant	5	63
	119	"		
	"	H. Guiltman	3 ³ / ₄	25-
	377 ¹ / ₂	"		
	"	Thos Parker	36	312
20	436	"		
	"	Wm Barlow	10	93
2365	666	"		
	"	Thos Parker	1	11
3014	199	"		
	"	H. Guiltman	10	94
3743	600	Darby C.		
	"	R. Noans	70	781
7209	38	"		
	"	L. Sullivan	7 ¹ / ₂	10
2991	1330	Scoto R.		
	"	Jno. Phillips	1 ¹ / ₂	3

544

693

3369

22501

20176

Scale

2628

1836

~~2628~~

No Property

23321

16370

No Property

6709

5733

" "

2116

Not. O.

2500

1742

X.O

9281

8658

7225

6760

37167

34749

116

40607

38012

1028382

934250

Bankrupt

1202522

1057913

Dan, J. R. Meane

400 " Gas, Gallons
557 " John Arnold 76 07

3742 200 " Jm. Arnold 33 1/4
Horse 102

win James H. 3879 1000 " L. Sullivant
Same 2879 1000 " " 37 1/2 300

Karger, George 4998 330 " P. Mannipfel 31 184
Koltz Loren S. 4963 100 Wm Petty 13 1/6 16

McNier John 3739 1000 " R. B. Anderson 20 130

Nelso George 2879 1000 " L. Sullivant 92 2/3 202

Robinson John Jas. W. 7379 86 " Jas. Chambers 7 1/5 100

State of Ohio 9003 80 " B. W. Ladd 4 22

Woods W. W. 4998 330 " P. Mannipfel 2 1/4 20

3542

~~Del. of 1837~~ Del of 1837

Remarks

283076	252590	
2679	2450	
1457	1310	
743	680	
1092		
5831	5342	
5201	4470	
853	780	
1565		
614		
18527	15860	State N. O.
496	350	
322078	285833	

924		N. O.
14		" "
8620		" "
487		
2591	2	N. O.
2267	195	Hein
1825	1703	
120861	119340	
27323	27070	
1134	1080	N. O.
6538	6100	
61007	57200	
749	700	
2713	2450	
283036	252590	

~~Del. of 1837~~ Del. of 1837

Remarks

283076 252590

2679 2450

1457 1310

743 680

1082

5831 5342

5301 4470

853 780

1565

614

18527 15860

State N. O.

496 350

322078 285832

5924

N. O.

950

55

7329

N. O.

1378

None

6784

6350

22121

20720

1252

1200

3073

1700

N. O.

4593

3020

172

120

51634

33190

ridge 74 826

300

Geo. Cole 74 3

" Gas Jenkins 188 1/2 1343

" Wm. Progham 25 290

500 " Geo. Cole 11 92

1200 " Geo. White 38 295

594 1110 " " 2 11

2989 1070 " Geo. Phillips 25 289

3349 1200 " Gas Jenkins 40 327

1394 1710 " Geo. White 2 11

Owner Names	No Entry	Quan	Strandig Prop.	a	Val
Piggs James	4065	1000	Mill b.	Jno. Conrton	137/8 1325
Callumbe John	3301	800	"	R. Means	116 3/4 1217
Callumbe Mathew	3302	800	"	R. Means	3 58
Johns J. S.	3333	372	"	Ed. Douce	70 588
Robt. No.	3497	1358	Blus b.	R. Means	102 780
Same	3497	1358	"	R. Means	78 640
Pice Jno. Captan	3007	1087	Mill b.	Jno. Graham	30 350
Smith A. G.	3735	1000	"	Jno. Prids	16 176
State of Ohio	3301	800	"	"	107/8 135
Same	3735	1000	"	"	3 3/5 31
Same	3735	1000	"	"	4/3 10
Same	3735	1000	"	"	8 7/10 97
Same	3735	1000	"	"	1/10 12
Said & Liggert	3869	1000	Blus b.	W. B. Banting	52 3/4 235
Same	3869	1000	"	"	
Van Gordon Lorn	3498	1358	Mill b.	R. Means	1/4 5
S. N. S. P. R. R.					9000

Dec. of 1877	Dec. of 1884	Remarks
7950		N. O.
7302		Heis
348		N. O.
4777		1.499 sch. Lane N. O.
19347	11010	1.657 N. R.
2100		N. P.
1649		(593 drop this sch. Pay which should have been changed to Andrew Smith)
11520	10710	
2630	2444	
850	790	
8282	7700	
1022	950	
1410		N. O.
1314		N. O.
30		Not found
489300	435300	Bankrupt
570711	477944	\$2.906 sch. Dis. House

Paris Tps	Owners Names	No Entry	Quan	Stream	Priz	Proprietor	A	Val	Del. of '57	Remarks	
	Andrews Evans	5392	642	Mill c		R. Means	148	1376	6054	N.P.	
	Butter Elias	2254	1000	"		Ed. Douse	561	4174	68286	49920	N.P.
	Bowser W. No.	3334	1087	"		"	1/4	12	183	13	N.P.
	Black Geo. W.	3337	1087	"		"	2	25	443	330	5012 N.P.
	Same	3337	1087	"		"	298	1072	17383	12130	536 N.P.
	Baker Emanuel	1913	800	"		"	62 1/2	466	1786		No property
	Cherry A. A.	3333	800	"		"	16	229	1008		N.P.
	Same	3334	1087	"		"	10	128	7563	7100	State N.P.
	Chambers & Bondurant	4072	600	"		E. Rickman	727	5078	22308		N.P.
	Cherry Clarissa	3337	1087	"		Ed. Douse	43	1370	6030		N.P.
	Dymus Chambers	5303	540	"		R. Means	30	418	6889	5000	N.O.
	Dymus James b.	1913	800	"		John Kinnon	57 1/8	636	14878	12080	on 27 1/8 acres N.O.
	Same	4060	750	"		Jim Norton	33	614	7382	4680	on 21 acres N.O.
	English George	3334	1087	"		Ed. Douse	1/4	40	196		.020 N.P.
	Ferris Maria b.	3334	1087	"		"	7 1/2	600	2940		300 No Property
	Gibson John					House		200	980		.100 Thins
	Gross John	3334	1000	Darby b.		Ed. Douse	5	70	310		N.P.
	Gibby Wm L.	3337	1087	"		"	1/4	16	298	220	.008 N.P.
	Same	3337	1087	"		"	1/4	16	298	220	.008 N.P.
	Same	3337	1087	"		"	1/4	16	298	220	.008 N.P.
	Same	3337	1087	"		"	1/4	16	298	220	.008 N.P.
	Same	3337-3334	2087	"		"	3/4	30	147		.015 N.P.
	Hickey & Barry	3360	1087	Mill b.		E. Rickman	18	255	14342	13220	Drop N.P.
	Judy Alfred	3337	1087	"		Ed. Douse	1/4	13	57		N.P.
	Judy Joshua	3333	800	"		"	4 1/2	66	2480	2190	N.P.
	Kim Pott. M.	5303	540	"		R. Means	200	1302	21299	15570	in prop of collection
	Kissel C. M.	3353	800	"		Ed. Douse	40	396	2622		in prop of collection
	Longbrake J.	3337	1087	"		"	1/8	5	22		N.P.
	Same	3334	1000	"		"	3/8	12	57		N.P.
	Lewis John No.	3337	1087	"		"	1/4	16	573	442	Unknown

Paris - continued

Owner Names	No	Acres	Stream	Orig Prop.	A	Val
Lee Wm C	3337	1087	Mill C.	Ed. Douse	1/4	16
Same	3337	1087	"	"	1/4	16
Same	3337-3334	1087-2087	"	"	4 1/4	125
Lee Rowland				House		300
Lott Henry	12398	440	Darby Cr.	Jas. Galloway	3 1/2	385
Michael Gm	16,12398	440	"	Jas. Galloway	31	372
Matin W. C.	3337	1087	Mill cr.	Ed. Douse	3 1/10	141
McBryght J. A.	3337	1087	"	"	1/4	16
Same	3337	1087	"	"	1/3	75-
Kingmt E. J.	3337	1087	"	"	1/4	13
Chesty Jas.	3337	1087	"	"	1/2	202
Powell Chas W.	3337 3334	2174	"	"	2	43
Pierce Milo	1913	800	"	Thos. Kimmom	4 1/4	765
Rail Road S.M.S.P.	4067	1000	"	E. Rickman	8	117
Robinson Jas. W.	3334	1087	"	E. Douse	1/2	18
Same	3337-3334	2174	"	"	2 3/4	908
Ross Mps.				House		
Studd Henry	3334	1087			5	70
Sharp David	3333	800		E. Douse	16	240
Smith Edward	1913	800		"	1/2	12
State of Ohio	3334	1000		"	30	695
Same	4069	1000		"	1/2	23
Same	2337-2334	2174		"	1/2	21
Same	3337	1087		"	2	63
Same	1913	800		Thos. Kimmom	36	301
Spurgeon James	3337	1087		E. Douse	1/4	16
Scott Isaac	4069	1000		E. Rickman	16	134
Tomlinson Thos.	3337	1087		Ed. Douse	3 1/8	145
Wells Wm	3337	1087		"	1	186

Del. of 1/57 Delinquency of 1/57 Remarks

Del. of 1/57	Delinquency of 1/57	Remarks
54 0	47 0	H.P.
29 0	22 0	H.P.
55 0		H.P.
171 5		.175 sch. No property
259 4		H.P.
163 4		N.O.
62 0		in proof of collection
7 8		.008 H.P.
36 8		.038 H.P.
6 4		.007 N.O.
99 0		.100 no property
70 9	52 0	H.P.
326 6		H.P.
363 5	312 0	State Inv property
29 9	22 0	H.P.
133 5	86 0	on 1/4 acres
77 0		H.P.
115 8	85	H.P.
105 6		H.P.
53		no property
64 75 8	61 70 0	
2 13 1	2 03 0	
1 88 1	1 79 0	
6 83 8	6 55 2	
39 00 1	27 67 7	
7 0		H.P.
2 18 9	1 60 0	Unknown
63 8		H.P.
81 8		.329 School Inv Inv
130 12 8	107 60 9	(Deceased) no property

Paris Sp. (Continued)

Owner Names	No En	Aduan	Stream	Orig Prop.	A	Val
Wetoh D.D.	3337	1087	Mill cr.	Ed. Douce	376	371
Same	3337	1087	"	"	'18	7
A.M. & P.R.R.						12917
B.M. & D.M. R.R.						1158
Brought forward						

Oct. of '57	Delinquency of '57	Remarks
5832	4200	N.O.
231	300	"
710830	653995	Bankrupt
38347	33252	Worse still
753240	691647	
207295	123572	\$1.015
130128	107609	32
1092663	922928	1.344 Total Paris Sp

Liberty Sp.

Clark Asa	12393	1828	Darby cr.	Rodgers & Others	50	256
Same	12460	1600	Mill cr.	M. Vance	41	363
Clark Mary	5777	300	"	R. Means	10	98
Elliott Benj	16133	81	"	A. Latham	33	164
Evans John	6776-6563	800	"	D. M. Arthur	2 1/10	42
Hamilton Jas. W.	4404	1333 1/3	"	Benj. Grimes	116	650
Kerr Robt. M.	3641	1828	"	R. Means	623	3820
Perkins Amos (Wid)	5806	1380	"	L. Jones	130	1205
Rittenhouse W.P.	5778	1000	"	R. Means	8	40
State of Ohio	6495	1600	"	M. Vance	3	27
Same	12472	880	"	D. M. Arthur	1 1/2	140
Same	4404	1333 1/3	"	Benj. Grimes	3	21
Same	12413	1823	Darby cr.	Rodgers & Others	1 3/4	15
Same	12403	300	Mill cr.	Jones & Solomon	184	925
Same	12403					7780

1408		
1997		
539		N.B.
902		not found
731	500	" "
3200		
66200	45190	N.B.
6974		not found
688	468	N.B.
2332	2184	
10754	9984	
1988	1872	
853	770	
54458	49370	
153124	110338	

Liberty Tp. continued							
Owners Names	No En O Sea	Stranding Prop	A	Val			
Seaman Henry	6232	400	Mill C. Tuttle & Wndson	27	238		
Smith S. W.	6583 6778	880	" D. McArthur	1 1/2	182		
Smith S. G.	6776 6583	880	" "	1 1/2	12		
Sidduth George	3480	700	" J. Bailey	33 1/2	326		
Shrums Harrison	3487	200	Darby Ln J. Jones	40	203		
Same	3267	100	" B. Simmons	4	21		
Winkler Corydon	6776				922		
Wood David	6583	880	Abwe D. McArthur	26 1/2	887		
Same	3267	100	" "	9 1/4	373		
Whaler Anson					House 200		
					Boat prop		

Bills & Del. R. R. Co.

Del. of 1837	Del of 1837	Remarks
1309		Not found
10501	9500	State N. O.
309	143	"
1793		"
3538	2430	"
376	260	"
15367	10296	Mill torn down or unsum
50548	45670	State Title in dispute
21343	19280	State do do
3466	2366	Should be dropped
153124	110338	
261594	200283	

Lusburg Sp.

Dec. of 1857

Remarks

Owners Names	No Entry	Quan	Spec or orig Prop	Q	Val				Remarks
Birge John	6211	640	Hutton Cr. Jas. Bennett	4 1/2	579	2530			not found
Same	13392	666	" "	4 1/2	48	234			" "
Bramson Joseph	3694	1000	Botus Cr. Thos. Frazer	9 1/4	99	1593	1110		N.P.
Bramson George	3694	1000	" "	36	280	1365			no property
Baxter Noah W.	3694	1000	" "	38	477	7655	533		N.O.
Board of Education	6030	900	" R. Means	1/4	3	10			"
Same	13392	666	Blus Cr. A. Mead	7/8	5	24			"
Cornwall 84 Stoper	3695	1000	Botus Cr. Thos. Frazer	1/5	5	303			not owned
Courtright Silbert	13392	666	" Short & Williams	15	62	29			not found
Cornwall J. L.	13392	666	" "	4 3/80	6	1175			N.P.
Dyall Thos.	3694	1000	" Thos. Frazer	20	241	1590			" "
Dugan Thos.	13392	666	" Short & Williams	30	326	2043			"
Dyer Moffitt	6033	1000	" Jm. Baird	100	419	522			"
Ellmore John	6199	400	" "	10	107	8814			"
Same	6199	400	" Jm. Baird	169	1808	2934			N.O.
Fulk Jacob	6031	1300	" D. Doringoole	7 1/4	602	2925			N.P.
Garrison Isaac	6010	711	Blus Cr. B. W. Ladd	100	600	1609			not found
Hayden Zachariah	803	1000	" Wm Sample	37 1/2	330	502			N.O.
Hubbard W. A.	803	1000	" "	15	103	1852			"
Jewett J. C.	13392	1166	Botus Cr. Short & Williams	69	380	10225	7241		"
Jordan Joseph	803	1000	Blus Cr. Wm Sample	87 1/2	612	47673	33760		N.P.
Kerr Robt. M.	3696	1000	Botus Thos. Frazer	341	2854	1438			N.O.
Maulick M.	6211	640	Hutton Cr. Jas. Barrett	45	295	1438			gone to parts unknown
Maulick Samuel	6211	640	" "	48	312	1521			N.O.
McCombs John	3696	1000	Botus Cr. Thos. Frazer	101	1360	6630	30		N.P.
Martin Caldwell	3694	1000	" "	7/2	6	329	30		N.O.
Needles A. J.	6031	1300	" E. Doringoole	47 3/4	318	1550			80
Scott Francis	803	1000	" Wm Sample	15	124	3218	2613		"
Stiger R. De.	12637	800	" O. Harrison	400	2232	37297	26416		N.P.
Smith Nelson	1139	730	Blus Cr. Francis Smith	100	465	149880	76770		

Lusburg Sp.		Continued		Arancig Prop		A	Net
Owners Names	No	En	Quantity				
Skels Harry	3693		1000	Bokwen Tal. Francis	2	25	
Sill Joseph	1139		750	" Francis Smith	285	1278	
Spratt Andrew	3693		1000	" Tal. Francis	15	3	
Junko Allen E.	3694		1000	" J. H. Francis	380	42	
Junko A. S.			None			1250	
Wortsbangh H. J.	6199		400	" J. M. Baird	35	394	
White Joseph	3694		1000	" J. H. Francis	9	126	

Dec. of 1887	Dec. of 1887	Remarks
863	741	State N.O.
6230		Not found
15		N.O.
205		"
20873	14780	"
1920		"
614		"
30730	15521	
149880	76770	

Allen Sp.

Bookman James	8365		300	Darby Co. D. M. & Haines	7	317	
Huff Martha	2983		1000	" A. Carboin	48 1/2	583	
Johnson G. B.	7822		3307	" A. Walke	109	2633	
Same	9796		200	" W. Dun	6	716 1/2	
Same	2669		1000	" R. Stephenson	111	2065	
McLure Mathew	2875		1000	" Saml. Wallace	35 1/2	2288	
Same	2875		1000	" "	90 1/2	595	
Pemberton Wm	3741		100	" Jas. Wilson	100	637	
Ross Saml W.	4610		481	" P. Mainfold	70	586	
Robinson Jas. W.	2981		1000	" A. Carboin	20	112	
State of Ohio	2883		1000	" P. Mainfold	1 1/3	24	
Same	3241		200	" C. Harrison	90	716	
Statton Mary	3749		600	" J. Holman & Others	30	326	

1506		Not found
2769		N.O.
12507		No property
340243		"
9809		"
10868		N.P.
2826		"
3092		"
9363	6580	"
532		N.O.
1814	1700	
55990	52590	
1549		Unknown
146669	60870	

Allen Sp. continued

Owners Names	No. En.	O. Dea	Steam orig	Prop.	A	Val
Sharp Anselm			Steam Mill			600
Thomas Lorenzo	13309	260	Darty Co. Gas	Callaway	50	280
Tuning Alex	13309	260	"	"	50	279
						19222
						Brit. funds

Del. of 1887	Del. of 1887	Remarks
		In group of Col. R.R.
2850		
1330		
1325		"
146669	60870	
152174	60870	Allen Total

Jackson Sp.

Boob John	12240	3365	Scioto R.	bad, Wallace	110	363
Boob Amos	10240	3365	"	bad, Wallace	91	292
Coe Levin W.	9919	1000	Rush Co.	Thos. Miller	537	2332
Same	12188	309	"	Chas. Harrison	500	2358
John Dand	9921	600	"	Geo. Widen	30	279
James Wm	10240	3365	"	bad, Wallace	45	147
Mrs. Wray	10408	1000	"	N. P. Sawyer	15 1/2	60
Woodrow Harriet L.	3473	400	"	Jm. Williams	100	326
			"			

			H. B.
			"
2314			
1822			"
74367	5950	State	"
81627	6532	State	"
1779			"
937			"
3295	2912	State	"
2078			H. O.
168259	127732	Total Jackson	

York Sp

Names	No Entry	Acres	Stream	Orig Proprietor	A	Value
Connor Thos	3235	1000	Botwin	Bayley & Merriman	3 1/4	1773
Cook John / Sims	3470	889	"	Jno. Bowyer	12	166
Cramer Jacob & S. Helms	3387	1000	"	R. Means	338	1498
Davis George	3469	648	"	Burgess & Ball	10	82
Green Lewis	3470	889	"	Jno. Bowyer	1 3/4	15
Green Bealey	11346	1200	"	Allen Sathan	8	53
Gibson J. C.	6680	648	"	Burgess & Ball	20 7/8	767
Hamilton Jas. W.	3235	1200	"	Bayley & Merriman	33	153
Hamilton Jas.	3237	1000	"	"	3/4	3
Low Leonard	13306	300	"	David Miller	125	465
Masters David	3468	889	"	Jno. Bowyer	33	276
Mitchell W. D. W.	3468	889	"	"	1/2	65
Middletown Anthony House			"			250
Price Thos R.	3468	1778	"	Jno. Bowyer	5	40
Porter Jas. C.	3290	1000	"	Thos Bowyer	322	1497
Same	3290	1000	"	"	137	384
Stiger R. De	3290	1000	"	"	137	384
State of Ohio	6154	1700	"	J. Bonner	4	20
Same	6154	1700	"	"	78	326
Same	3893	1333	Miller	R. Means	12	112
Same	3832	1000	Botwin	Bayley & Merriman	12	166
Same	3790	1333	"	R. Means	8	75
Same	3238	1000	Hutton	"	2	18
Yantis Jonas W.	11346	1200	"	A. Sathan	4 1/2	343
Yantis Joseph Y	11346	1200	"	"	2	9
Silvers D. H.	6680	648	Botwin	Burgess & Ball	25	125

Year of Dec 31

Delinquent Dec. of 1857 of 1857

953 0			N. B.
757 0			N. O.
3130 2	2325 0		N. B.
166 1	122 0		N. O.
8 1			"
110 5	82		N. B.
519 8			not found
83 3			N. O.
20 9	18 2		not found
249 9			N. B.
1148 4	1000 0	state	N. B.
34 9			N. O.
529 8	387 4		"
160 5	139	state	N. B.
802 6			"
303 2			"
2388 5	2080 0	state	"
192 5	182 2		
4785 0	4609 8		
974 2	914 0		
922 9	866 0		
652 3	612 0		
83 7	74 0		
184 3			N. O.
48			"
184 60 7	134 11 4		
67 1			

Chittown Spa	Aug	No Entry	Quantity	Stream	Aug	Proprietor	A	Val.
Atlantic & N. RR	6307	1200	1200	Wm Pelham	5	92		
Same	6107	633	"	"	2 1/3	11		
Same	6307	380	"	Levin Jaynes	2 1/4	10		
Same	6307	380	"	Wm Pelham	3 1/4	21		
Barlow John	6909	2000	"	John Nicholas	1/2	5		
Bigelow Russell	6293	4267	"	B. Claitourn	111	1032		
Byrnes Andrew	3809	2000	"	Jm. Nicholas	3 1/2	19		
Cantwell Jacob	3809	2000	"	And. Moore	112 1/2	471		
Cassil John	13422	50	"	J. W. Lee	50	378		
Davis David J.	6161	823	"	Jm. Coonse	67	250		
Davis Richard	6161	823	"	"	64 1/4	234		
Conrad Henry C.	6307	1200	"	Wm Pelham	3	18		
Cross Peter P.	6307	1200	"	"	12	101		
East Abigail	6139	407	"	J. Vaggart	106	400		
Heath Julius	7009	800	"	A. Moore	50	164		
Jackson Jm.	3809	2000	"	Jm. Nicholas	40	130		
Kyle Simon	7008	2400	"	W. J. Arthur	76 1/2	990		
Laarock W. L.	7008	2400	"	"	70	489		
Same	7008	2400	"	"	101 1/4	473		
Same	7008	2400	"	"	57	235		
Long John	6307	1200	"	Wm Pelham	57 1/8	234		
Same	6307	1200	"	"	58	485		
Same	6307	1200	"	"	57 1/2	482		
Moses Emory	6293	4267	"	B. Claitourn	35	326		
McAlister Nelson	3809	2000	"	Jm. Nicholas	10	36		
Miller Jas. B.	7869	800	"	J. Gibson	10	37		
Moses Jas. R.	6293	4267	"	B. Claitourn	1	16		
Robertson Tobias	7009	800	"	A. Moore	10	64		
R.R. Franklin & Warren	6293	4267	"	B. Claitourn	57 1/8	64		
Same	6307	1200	"	Wm Pelham	2 1/5	27		
Same	6107	6333	"	Levin Jaynes	2 3/4	26		
Same	6293	4267	"	"	2	30		
Same	6307	1200	"	"	7 1/2	70		

July of 18	Delinquency of 1857	Del of 1857	Remarks
		483	N.O.
		283	195 "
		53	"
		110	"
		86	60 "
		5418	In group of Collection
		660	560 N.P.
		2473	"
		12988	11030 state N.O.
		4113	280 No property N.P.
		1176	N.O.
		95	no property
		530	N.O.
		881	6710 N.O.
		861	"
		683	"
		16198	11000 "
		6887	432 on 20 a state N.P.
		2488	"
		1234	"
		1579	29 on 5 1/8 no property
		2546	"
		16081	13550 "
		5152	3440 N.O.
		189	"
		614	42 "
		84	"
		306	N.P.
		336	No property
		142	"
		137	"
		158	"
		368	"
		90256	54375

Washington	No	Conty	Section	Stream	Proprietors	A	Value
Allyn Palladio	9916	833	Rush	Wm Drake	90	937	
Bailey & M	12289	1533	"	E.A.P. Scarborough	4	16	
Barbery W. Jr.	12189	100	"	Mrs Paisley	15	45	
Baker Henry & Alex	9915-1000	10	Ans Cr	Wm & Vandushitt	22 3/4	1372	
Boyd J. Jr.	9918	666	"	Jas. Burwick	134	812	
Church North Jr.	9983	1000	Rush	C. M. & J. Ramsdale	1	10	
Capill Cross	9896	364	"	Jm. Scott	98	388	
Gray John	9893	372	Woods	Wm & J. Ramsdale	50	372	
Haines Johnathan	9917	1000	Rush	R. Madison	30	335	
Haines Augustus	9894	1000	"	Shan & Taylor	56 1/2	210	
Hains L. B.	12165-1000	"	"	R. Dorsey	30	465	
Harris Johnathan	9960	2000	"	M. Randolph	10	37	
Harriman Simpkins	9897	1000	"	Sheldon & Taylor	62 1/2	310	
Johns Elias	14339	130	"	Allen Latham	100	336	
Kinnikin Jm. W.	9917	100	"	R. Madison	46	339	
Mattox Isaac	9894	1000	"	Shan & Taylor	103	300	
Phisat David	10383	200	"	Paisley Davis	70	228	
Perry A.	9918	666	"	Jas. Burwick	37 1/2	281	
Sign R. De	9896	100	"	Jas. Fitzpatrick	50	222	
State of Ohio	10383	200	"	Paisley Davis	10	23	
Same	12189	1000	"	Mrs Paisley	19	63	
Same	12189	1000	"	E.A. Scarborough	72	251	
Same	9917	1000	"	R. Madison	83	620	
Skilton Elijah	9916	833	"	Wm Drake	50	375	
Thomas Kindall	9918	666	"	Jas. Burwick	37 1/2	218	
Vandueker & Dain	12289	1533	"	E.A.P. Scarborough	57 1/2	230	
Wallace John	9894	1000	"	Shan & Taylor	45	394	
Wells & Highaltz	9915-1000	10	Ans Cr	Wm & Vandushitt	4 1/4	26	
Wilcott Elijah	9916	833	Rush	C. Wm Drake	1 1/4	11	

9400

Delinquency	of 1857	Remarks
4813		N.O.
872		N.B.
1676	1417	N.O.
7889		Title in dispute
12690	8021	N.B.
388	330	"
2231		
5571	3432	N.O.
3076		Not found
1208		N.B.
2674		Unknown
293		"
1725		not found
1880		N.O.
18649	16700	State N.B.
2875		N.O.
8474	7163	State N.B.
4075	2574	"
1297		"
2132	2000	
6173	581	
19773	18330	
28835	25270	
5876	3720	N.B.
3394	2140	"
1323		Not found
3200	1570	N.O.
360	210	on 3/2 a
63		N.B.
153465	99408	Total Washington Township

Taylor Sp.

Aug

No	Entry	Quant	Stran	Orig	Proprietors	Co	Value
Atchison	Windsor	5646	750	Bkms	Mr W th Worthington	80	339
Hill	Wm	4263	1333 1/2	Mills	Jm. Holmes	162	760
Jervis	James	5829	1818	"	R. Means	2	16
Jackson	John	4403	1333 1/2	"	Ben Grimes	34 1/2	139
McLain	John	5829	1818	Bkms	R. Means	10	86
Matson	Robert	4263	1333 1/2	"	Jm. Holmes	29	380
Pierce	Chas R.	5829	1820	Bkms	R. Means	136	822
Randall	book & co.	4403	1333 1/2	Mills	Ben Grimes	73	306
Safford	Emeline	829	1000	Bkms	Mr W th Worthington	69	474
Staw	of this	4403	1333 1/2	Mills	Ben Grimes	34 1/4	158
James		5646	230	Bkms	"	20	75
Thompson	Elizabeth	4264	1333 1/2	Mills	Jm. Holmes	162	678
Welsh	Richard Dolly	4263	1333 1/2	"	"	4	31
Winans	Jacob	5646	730	Bkms	Mr W th Worthington		36
Welsh	Robert	5646	730	"	"	20	75
Wallace	Madwallad	13593	1000	"	Mad Wallace	185	688
							4964
Deduct Heads Same							

Delinquency Del of 1837

of 1837	Remarks
197 4	N.B
450 0	Not found
29 1	N.O.
	195
83 4	Deceased
48 0	N.O.
198 0	N.B
2939 2	N.O.
	24460
183 6	N.B
286 2	"
842	"
	757592
466 2	"
	24212
406 8	N.B
118 6	State N.B
	151500
187 6	State "
	1690
391 0	N.O
	346
7412 8	N.B
	47539
7969 0	
	47539
730 0	
	4930
7239 0	
	42609

Frankfort		bu	cut	what	5	6	16	16	16	Remarks
50	50	Post	Val	5	6	16	5	6	16	
Andrews Lyman	31	all	19	1	03	3			96	N R
Same	5	N 1/2	393	13	39	6	11		47	N R
Same	29	all	19		15	8			56	N R
Same	1	all	46	1	38	5	1		33	N R
Beach Amos	26	all	19	1	04	3			95	N R
Benton A. S.	30	E. Con	74	1	20	1			84	N R
Barrett Saml	24	all	19		30	3			21	N O
Martin Lewis	4	N. S.	205	3	20	9	2		21	N O
State of Ohio	15	all	28		13	6				
Same	17		14		07	9				
Same	19	all	14		07	9				
Same	14	S 1/2	36	3	14	6	2		87 3	
Wells Joseph	3	S 1/2	393	1	92	6				N O
Same	29	S 1/2	10		04	9				N O
Watkins										
Graham Mrs	8	all	11		05	2				N R
Same	14	all	7		03	3				N R
Kung Catherine	9	all	180		61	8				N R
State of Ohio	11	S 1/2	30		14	2				
Same	10	all	46	4	15	9	3		94	
Same	28	all	19	1	39		1		30	
Wasson Nancy	11	3/4	23		33	9			23	N R
Watkins Suppl	12	all	16		14	8			10	N R
Wally John	19	W 1/2	5		02	4				N R
Parisburg										
Skels Levi	32	all	88		42	9				N O
Skels Harry	1	N 1/2	163		80	4				N O
Same	23	all	12		19	9			14	N O

Parisburg/cont'd	
Same	2
Same	2
Smith Geo. Jr.	1
Essey	1
Blue Michael	1
Chumey John	1
Chapman John & James	1
Same	1
Chapman John	3
Hogden Sidney	1
Inskip John Marshall	1
Same	1
Same	1
Same	2
Same	2
Moore Harry	1
Stone J. P. & W. Carter	1
Ketch David	1
Summersville	1
Boisse Saml	1
Borphy W. C.	2
Davis Washington	1
Holden A. W.	1
Maynard Benj.	1
Same	1
Same	2
Price Mrs. R.	3
Same	3
Richardson A. J.	1
Summers W. T.	3
Same	3
Smith Jas. R.	4
Same (Moore, James)	1

Pharising/cotes In o What

Remarks		In	To	Part	Vol	5	6	M	5	6	M	Remarks
NR	Same	24		all	28		37	2			26	NO
NR	Same	25		"	12		18	9			13	NO
NR	Smith, Geo. Jr.	6		"	279		4	65			3 29	NO
NR	Essex											
NR	Blum Michael	32		8 1/2	182		1	16				Heirs
NO	Chumey John	12		all	269		4	84	8		3 13 3	NO
NO	Chapman John & Jas	5		"	17			10	8			NO
	Same	11		"	163		3	08			2 04 1	NO
	Chapman John	31		"	163		2	93	9		1 92	NO
	Hogden Sidney			House	125			79	7			NO
	Enskys John W.	10		"	63		1	18	4		77	NO
NO	Same	9		"	14			22	9		14	NO
NO	Same	8		"	17			10	8			NO
	Same	23		"	17			36	8		20	NO
	Same	27		"	61			34	9		16	NO
	Moore Harry	36		"	37			66	6		43	NO
	Stout J.P. & W. Carter	7		"	17			10	8			NO
	Ketch David	34		"	13			25	3		17	NO
	Summersville											
NR	Bosse Saml	13		all	36			19	4			NO
NR	Borphy W.C.	28		"	28		1	18	1		1 03	NO
NR	Davis Washington	26		"	12			06	3			NO
	Holden A.W.	10		"	40			81	3		60	NO
	Maynard Benj.	2		"	9			37	8		33	NO
	Same	19		"	93		1	94	3		1 44 3	NO
NR	Same	20		"	19			40	2		30	NO
NR	Pries Mrs. R.	31		"	153		3	10	2		3 28	NR
NR	Same	32		"	19			32	2		42	NR
	Richardson A.J.			House	110			39	1			in process of col.
	Summers W.	38		"	17			09	1			NO
NO	Same	39		"	13			08	1			NO
NO	Smith Jas. R.	4		"	12			06	3			NO
NO	Same (Morrison)			"	12			06	3			NO

Owner	In out Wheat		Vol.	5			6			Remarks
	Lot	Sub Part		5	6	16	5	6	16	
Aplin Thomas	5	all	10	20	3	14	3	NO	Marks 6, 5	
Same	6	"	10	20	3	14	3	NO	Marks Abel	
Same	7	"	10	20	3	14	3	NO	Mr. Boatman Sam	
Same	8	"	10	20	3	14	3	NO	Malin & Curney	
Hellmer Joseph	13	"	10	06				NO	Malin W. C.	
Same	30	"	10	06				NO	Moore David	
Roby Wm & Adams W.	26	"	10	06				NO	Malin & Rague	
Marysville	33	1/4	10						Neal Amos C.	
Alexander J.	137	3/4	10	18	7	13		NO	Richardson A. J.	
Same	137	10 1/2	139	78	4			NO	Same	
Same	229	all	10	18	7	13	0	Unknown	School Dist. No. 1	
Cassil John	48	E. end	28	13	8			NO	Same	
Porter John	48	W. end	27 1/2	1	33-4			Unknown	State of Ohio	
Drake Wm	182	all	74	41	8			NR	Lease Thomas	
Same	183	"	27 1/2	1	33-4			NR	Ketch Bill	
Ferre Addison		House	250	1	41-3			NO property	Wells Wm	
Same	20	S. 7/8	48	27	1			"	Walt Geo. No.	
Garnwood Simpson	13	all	338	3	13-3			NR	Same	
Same	20	W 1/2	120	17	8			NR	S. No. & P. R. R.	
Gingory Jason	4	W 1/3	442	2	49-7			Unknown	New town	
Becky Costma	46	all	149	84	2			NR		
Same	45	"	209	1	18-1			NR		
Basin Mathew	47	E 1/2	465	2	62-7			NR	Clark Mary	
Mathew Johnson	89	all	93	32	6			NR	Hisey Henry	
Same	200	all	93	32	6			NR	State of Ohio	
Same	201		116	63	5			NR	Same	
Same	202		116	63	6			NR	Same	
Same	209		116	63	6			NR		
Same	213		139	6	19-5	5	41	NR		

Chattels

Douglas J. R.
Lobe W.
Reid S. K.
Shirk Ben.
Stephens Chas.
Ward Jas.
Winget & Stephens
Whelpley Abram

Darby Sp.

Anderson Thos.
Brittenham E.
Brown Blomson
Brown John M.
Brown John E. (agent)
Crosby Michael
Ford David J.
Haig Geo.
McKinley J. W.
Miller Lawrence
Nash Uriah
Perry Edson
Shirk Amos
Stack R. L.
Tharkey H. J.
Workman Jesse

Chattels

Union Sp.

	Val		Remarks
		7 83 1	
Douglas J. R.	1684	7 83 1	in process of collection
Lober W.B.	150	5 62 8	Licking Co.
Rud. S. K.	6629	30 82 5	No property
Shirk Ben.	30	1 14	" "
Stephens Chas.	342	1 39	"
Worrel Jas.	38	26 4	gone to parts unknown
Winger & Stephens	175	2 81 4	No property
Whelpley Abram	530	2 35 8	"

Darby Sp.

Anderson Thos.	100	50	No property
Brittenham E.	100	30	gone to Franklin Co.
Brown Blomson	124	62	in process of collection
Brown John No. 356	1	78	gone West
Brown John E. (agent)	300	1 30	in process of collection
Crosby Michael	115	57 5	Champaign Co.
Ford David J.	428	2 14	gone West
Kaiger Geo.	25	12 5	not found
McKinley J. W.	360	1 80	"
Miller Lawrence	116	58	gone to Columbus
Nash Uriah	100	30	" West
Perrin Edson	67	33 5	gone to Vermont
Shirk Amos	110	33	not found
Stack R. G.	165	82 5	No property
Tharborn F. J.	30	25	not found
Workman Jesse	200	1 60	gone West

Jerome Sp.

Chattels

Doors

Jerome Sp.	Vol			Remarks
Cone Jas, Jr	109	33	1	in process for collection
Dejeu Nobles	48	23	4	no property
Franks Eli	319	1	53-5	gone to Virginia
Hoory Sam ^r B.	30	14	6	gone to Halifax
Harris German	101	49	3	Franklin Co.
Madhaffy Alex	35	17	1	Madison Co.
Moore Francis	20	09	8	Franklin Co.
Moore Sylvester	35	13	2	Franklin Co.
Moore Albert	147	71	7	Delaware Co.
Martin Nelson	137	66	8	Bellevue
Reuben Brown	35	13	3	no property
Tarpuning Tom	26	12	7	Madison Co.

Spurgin Nath
Front Abram

Paris Sp.

Blue Wm Sen.
Cody Michael
Cherry, G. H.
Drafer Gideon Sr.
Drafer Gideon Jr.
Ferris M. C.
Hord A. J.
Kissel C. M.
Lu Roland
Mapes Thos A.
Moore David
Markes Jonah
Scott C. J.

Willow Sp.

Dick John	448	2	10	4	gone to Missouri
Decker Eliza	16		07	6	no property
Fully Wm R.	132		72	2	in process of Col.
McChung John	319	1	75	3	no property
Said Harry	233	1	21	1	Delaware Co.
Tassy Philomen	356	1	69	1	gone to Illinois
Wills Aaron	8		03	8	Missouri

Wood Affinius
Whites, Geo.

Dover Sp.

Chattis

Remarks

Remarks

for collection
 property
 in
 Halifax
 in Co.
 in Co.
 in Co.
 in Co.

Spurgin Nathan 142
 Grant Abram 30

85 2
 24 4

in process of collection
 Delaware Co.

Paris Sp.

Blue Wm Sen. 56

24 6

No property

Cody Michael 125

33 0

Unknown

Cherry G. W. 143

62 9

N.R.

Drafer Gideon Sen. 125

33

No property

Drafer Gideon Jr. 198

87 1

"

Ferris M. G. 92

45

"

Hord A. J. 153

67 4

"

Kissel C. M. 290

1 27 6

in process of collection

Lu Roland 235

1 03 4

No property

Mapes Mrs A. 97

42 6

"

Moore David 91

40

"

Marks Jonah 250

1 10

"

Scott C. J. 302

1 47 9

N.R.

Wood Alfred 204

1 11 7

No property

Wunder Geo. 108

47 5

Unknown

esour
 property
 Col.
 party
 in Co.
 Illinois

Marysville

Value

Adgate J. 105
 Doughty E. 70
 Doughty C. G. 250
 Caswood S. W. 212
 Hynes Bernard 100
 Hynes J. A. 30
 Hrasley Leonard 130
 Judy Maria 150
 Judy A. J. 141
 Key Timothy E. 110
 Marks Abel 110
 Marks C. V. 25
 Malin W. C. 438
 Neal Anna 30
 Smiths S. A. 450

Crattets

N R
 Franklin Co.
 gone West
 N. R.
 N R
 no property
 "
 N R West
 "
 Anglaise Co.
 no property
 in process of Col.
 "
 no property
 "

Lusburg

Andrews Peter
 Bonnett Wm 76
 Gossage Jacob
 Hess J. P.
 Hill & White
 Housman W.
 Moulton Aaron
 Moulton Saml
 Mulvain Joseph
 Phipps E.
 Smith David
 Scott Ross
 Smith Abrams
 Smith H. C.
 Sumpson Jacob
 Trapp Abe
 Wells Hiram

Liberty Sp.

Atkinson S. W. 42
 Clark Asa 212
 Gorton Wm 63
 Hemming Valentin 70
 Hubbard Jm. R. 173
 Sterling Simon J. 22

21 3
 1 16 6
 35 8
 38 5
 96 2
 12 1

Logan Co.
 no property
 Union Sp.
 Champaign Co.
 no prop.
 left for York Sp.

Lusburg Sp.

Chattis

Andrews Peter	80	39	M. R.
Bonnett Wm. Jr.	168	81 9	in process for Col.
Gossage Jacob	145	70 7	in process for Col.
Hess J. P.	90	43 9	"
Hill & White	116	56 6	"
Housman Wm.	24	11 7	Clark Co.
Moulton Aaron	23	11 2	in process for Col.
Moulton James	116	56 6	parts unknown
Moulton Joseph	206	1 60 4	Abasco Co.
Phelps E.	91	44 4	parts unknown
Smith David	183	89 3	in process for Col.
Scott Ross	13	25 9	no property
Smith Abraham	75	36 6	in process for Col.
Smith H. E.	30	14 6	"
Simpson Jas. Jr.	25	12 2	"
Trapp Abe	293	1 43 8	no property
Wells Hiram	93	43 3	Delaware Co.

Co.
 et
 party
 west
 Co.
 party
 of Col.
 party
 party
 Sp.
 Co.
 Sp.
 Sp.

Allen Sp.

	Vol.			Remarks
Johnson J. C.	1472	6	99 2	no prop.
Johnson Eason	331	1	57 2	not found
Lawson Thomas	123		38 4	unknown
McClun Mathew	71	3	18 7	parts unknown
Marken John Mathew	49		37 3	"
Potland Saml.	193		91 7	Missouri
Potts Wm	100		47 3	parts unknown
Rud Math	111		32 7	not found
Rud S. P.	787	3	73 8	no property
Wells Saml.	334	1	68 2	parts unknown

York Sp.

Austin Albr
 Austin Mark
 Lyons Jno. B.
 Meard & Richard
 Ross Wm
 Stamat Geo. W. &
 Tracy E. D.

Jackson Sp.

Carter James C.	175	1	11 6	not found
Carter Wm C. Adm	1000	6	37 3	in process for cot.
Heminger Adam	33		21	Logan Co.
Jerry Chas	69		44	Marion Co.
Sparks Jand.	240	1	33	in process for cot.

Clairton

Rawlcyons A.
 Good Joseph
 Johnson Mace
 Jennings Isaac
 Longfellow J. A.
 Roney John

York Sp.

Remarks

sp.
und
wi
unknown
ri
unknown
und
burty
known

Austin Albert No 79
Austin Mark 100
Layons Jns. B. 103
Mears & Richardson 144
Ross Wm 47
Stamats Geo. W. estate 370
Gray E. D. 346

42 5
42 8
33 8
55 4
77 4
3 23 3
2 74 1
1 86

Remarks

Logan Co.
Jackson Sp.
not found
in process for col.
on property
"
in process of col.

Clairborn Sp.

und
for col.
Co.
on Co.
for col.

Bau Lyons A. 100
Good Joseph 100
Johnson Moses 98
Jennings Israel 149
Longfellow J. M. 102
Roney John 50

52 5
52 5
50 4
78 2
53 5
26 3

in process of col.
parts unknown
in process of col.
Pennsylvania
parts unknown
no such man known

Washington Sp.
Vol.


Whittets

Remarks

Dobbins Wm	95	346	parts unknown
Ford Mary M.	27	133	"
Hains Johnathan	29	1673	not found
Hains Lemuel	27	133	unknown
Jones Timothy P.	32	184	no property
Ray David	33	19	"
Sprague Anderson	14	081	parts unknown
Vaubertink David	137	799	not found
Wallace James P.	42	242	no property

Taylor Sp.

Heastly Sams	135	81	Clark Co.
Taylor Wm	196	176	Wisconsin





Union County

Delinquent Return

August Settlement

1860

Ed Reynolds Treas.

Union Ops

Owners Names	Survey	Original Quantity	Waters	Original Proprietors	Acres Del	Value	Del of 1858	Del of 1859	Total Del	
Elwell V A	3459	438	Darby Cr	Jas Halloway	7	147	168 0	163 3	331 3	
Same	2459	400	"	J Matters	49	500	581 9	559 0	1140 9	
Hawley John's Neis	4071	1080	"	E Rickman	104	1016		935	935 0	
League Geo W	5127	150	"	A Kerr	1	118		131 7	131 7	
RR Col & Piqua	9591	100	"	Wm Dunn	5 1/2	163	360 4	156 5	516 9	Dropped twice ad
State of Ohio	9798	1024 1/2	"	J Paythross	5 3/8	134	1278 7	149 4	1428 1	Dropped aint there
Same	House					100	992 8	110 8	1104 6	
Same	5127	150	"	A Kerr	7/8	526	4712 2	578 5	5290 7	Dropped aint there
Same	"	"	"	"	21	558	5579 9	620 5	6200 4	Dropped all except 1 1/4 acres
Warner Levi	"	"	"	"	1 1/4	258		286 7	286 7	
RR Col Piqua & Co				Track & Rolling Stock		5050		4748 0	4848 0	Dropped, overcharged
RR V M & P				"		14220	1112 42 0	13651 2	124893 2	
									147147 5	

Darby Sp

Owners Names	Survey	Original Quantity	Notes	Original Proprietor	Acres Del	Value	Del of		Total Del	
							1858	1869		
Black Robert	3743	600	Darby Co	L Sulivant	50	500	13 72 9	4 80 0	18 52 9	Dropped, twice chd
Brown Hannah	7218	592	" "	B W Ladd	45	335		1 52 4	1 52 4	
Same	2879	1000	" "	L Sulivant	55	409		1 86 1	1 86 1	
Brown Vincent	5139	1000	" "	R C Anderson	30	168		76 4	76 4	
Dennick W H	5724	400	" "	J Galloway	2/5	40	49 4	44 2	9 3 6	
Ford Jas G	5742	200	" "	Jno Arnold	6 1/2			49 9	49 9	Dropped twice chd
Marquis John	10793	200	" "	D Chapman	100	1747		794 9	794 9	
Marquis David	7218	592 1/2	" "	B W Ladd	150	2072		942 8	942 8	
Same	2879	1000	" "	L Sulivant	103	675		307 1	307 1	
Powell Tho W	2671	1000	" "	R Stephenson	55	575		605 5	605 5	
Cazar David John	2671 6774	1000	" "	R Stephenson J Galloway	38	283		314 7	314 7	
State of Ohio	9003	80	" "	B W Ladd	4	22	1 31 3	21 1	1 52 4	Dropped, <u>aint there</u>
Woods W W	4998	350	" "	P Manifest	2 1/4	20	5 5 1	19 2	74 3	Dropped <u>aint there</u>
RR Col Piqua & Co				Track & Rolling Stock		5050		4848 0	4848 0	Dropped, <u>overch in Val</u>
									104 51 0	

From Sp

Owners Names	Survey	Original Quantity	Waters	Original Proprietor	acres Del	Value	Del of 1858	Del of 1859	Total Del	
Brelsford W H	2991	1330	Scioto R	J Phillips	2	418	11 24 7	4 73 9	15 98 6	
Bowersmith V	"	"	"	"	1/2	29		33 0	33 0	
Beckett Ann	10708	94	"	Wm Sulivant	4 1/2	167		1 90 5	1 90 5	
Beard Mahlon	7074	800	"	Jno Crawford	50	372		4 22 6	4 22 6	
Chambers Charlotte	6895	277	"	Thos Parker	8	74	1 99 5	83 9	2 83 4	
Depp Esther	"	"	"	"	29	296		3 36 5	3 36 5	
Depp Elizabeth	"	"	"	"	3	22		25 8	25 8	
Buck Perry								1 14 1	1 14 1	
Foreman J W	2991	1330	"	J Phillips	3/4	81		92 3	92 3	
Same	"	"	"	"	7/16	10		11 7	11 7	
Graham R H	5261	466	"	H Bedinger	100 1/2	748		8 48 3	8 48 3	
Latimer Perry	6420	436	"	J Halloway	70	586		5 74 3	5 74 3	Dropped twice ch
Morford Abram	5734	533	Darby Cr	Jno Pride	100	1503		6 98 9	6 98 9	
Morse Esop	6748	585	Scioto R	Jno Anderson	22	246		1 14 4	1 14 4	
McCampbell Joseph	5162	800	"	R Means	15	112		52 1	52 1	
Oliver Francis	5166	2000	Darby Cr	"	10 3/4	98		1 80 0	1 80 0	Drop the del
Oliver James R	"	"	"	"	15	225		1 04 6	1 04 6	
Powers Erastus	2991	1330	Scioto R	Jno Phillips	7/8	10	25 0	11 3	36 3	
Sulivant Lucas Neis	419	1200	Darby Cr	Wm Brown	26	209		2 37 0	2 37 0	
Shumway Rebecca	3014	199	Scioto R	H Guilbman	5 1/2	46		52 6	52 6	Dropped
Scott Robert	5748	585	"	Jno Anderson	8	74	3 78 9	83 8	4 62 7	
Sager Joseph	5238	200	Darby Cr	L Sulivant	5	65	3 31 6	74 4	4 06 0	
State of Ohio	3014	199	Scioto R	H Guilbman	10	94	9 06 0	1 07 4	10 13 4	
Same	2991	1330	"	J Phillips	1/2	54	3 83 3	61 5	4 44 8	
Same	5134	533	Darby Cr	J Pride	17	321	3 85 9	3 63 8	7 49 7	
Valentine James	3014	199	Scioto R	H Guilbman	2 1/2	126	1 57 5	1 43 1	2 94 6	Dropped
Wagner John	7073	526	Darby Cr	R J Walters	4	30	81 5	34 8	1 16 3	
Wasson Trains	5611	600	"	J M Bailey	49	527	24 72 8	5 36 1	3 008 9	Drop twice ch
RR Col Piquet & Co				Track & Rolling Stock		2728		26 73 4	26 73 4	
Ressler Same				House		256	12 71 2	2 50 6	15 176 8	
Woodburn Same				House		100		1 14 1	1 14 1	Drop twice chgd
									1 68 12 9	

Track & Rolling Stock
 House
 House } overlaid in proper place

Dropped twice ch

Drop the del

Dropped

Dropped

Drop twice ch

Drop twice chgd

Millcreek Tps

Owners Names	Survey	original quantity	Water	Original Proprietor	Acres Del	Value	Del of 1858	Del of 1859	Total Del	
Baker Daniel B	2998	1070	Miller	Jno Phillips	86	760		3040	3040	
Brown Robert					Mill	200		1970	1970	
Chumr John	3349	1200	"	Jas Jenkins	339	2208		8832	8832	
Graham Ralph	1394	1110	"	Jno White	23	123		492	492	
Longbrake J	3351	1087	"	Ed Douse	1/8	6		051	051	Doop is in Paris Tps
Same	3354	"	"	"	1/8	12		102	102	" " " "
Spong Mary	3349	1200	"	J Jenkins	40	327	7777	3221	10998	
Same	1394	1110	"	Jno White	2	11	284	109	393	
									25878	

Dover Tps

Bailey O W	5505	200	Miller	Sibley Orions	217	1211		14574	14574	
Cullumber John	5501	800	"	R Means	116 3/4	1217		14643	14643	
Clark Addison	5504	428	"	Means & Stakely	75	766	2553	9226	11779	
Smith A S	5135	1000	"	John Pride	16	176	2630	2119	4789	
State of Ohio	5501	800	"	R Means	10 7/8	135	15942	1404	17346	
Same	5135	1000	"	Jno Pride	3 1/5	31	3640	322	3962	
Same	"	"	"	"	4/5	10	1776	105	1281	
Same	"	"	"	"	8 3/8	97	11460	1009	12469	
Same	"	"	"	"	1 1/10	12	1410	124	1534	
RR & M & P	Track & Rolling Stock					6480	538800	67392	606192	
									688539	

Paris Tp

Owners Names	Survey	original quantity	Notes	Original Proprietor	acres Del	Value	Del of 1858	Del of 1859	Total Del
Alexander Jd	3351	1087	mill cr	Ed Douse	1/4	10	309	160	469
Broom Rd	"	"	"	"	1/4	16		266	266
Bowyer Wm	3352	"	"	"	1/4	40	471	666	1137
Black Geo Ws	3351	"	"	"	29 3/8	1072	24730	17707	42437
Prophy WJ	3352	"	"	"	1/4	16		253	253
Dynes Jas C Heirs	1913	800	"	Thos Kennon	20 7/8	229		2366	2366
Fay H J	3351	1087	"	Ed Douse	1/4	16		266	266
Haward Milton	"	"	"	"	1/4	16		266	266
Same	"	"	"	"	1/4	16		266	266
Same	"	"	"	"	1/4	16		266	266
Same	"	"	"	"	1/4	16		266	266
Same	"	"	"	"	3/4	30		493	493
Keyes Daniel	4069	1000	"	E Rickman	90	1339		5624	5624
Lee Wm E	3351	1087	"	Ed Douse	1/4	16	784	266	1050
Same	"	"	"	"	1/4	16	459	266	725
Lee Rowland	"	"	"	"	1/2	370	4775	6115	10890
Michael Jno H	5292 12398	440	Barby cr	J Galloway	63	766		7897	7897
Murphy Jas	3351	1087	mill cr	Ed Douse	1/4	16		266	266
Mann R P	3352	"	"	"	224	3000		15856	15856
Mapes Thos	3353	800	"	"	4 3/4			578	578
McLain John	3351	1087	"	"	7/16	20		333	333
Same Heirs	"	"	"	"	24	558	2792	6427	9219
McClure James	"	"	"	"	1/4	16		266	266
						Total		103395	

Paris Tps (Continued)

Owners Names	Survey	original quantity	Waters	Original Proprietor	acres del	Value	Del of 1858	Del of 1859	Total Del
Price Edward	4069	1000	Miller	E Rickman	16	134		1382	1382
Powell Thos W	3351 3354	2174	"	Ed Douse	2	43	1140	713	1853
Perkins Warrick	3351	1087	"	"	1/4	13	140	220	360
Riehey Rebecca	"	"	"	"	43	1370		22635	22635
Ross Mrs				House		175	1889	2898	4787
Sprague J G	4069	1000	"	E Rickman	8	71		298	298
Smith Edward	1913	800	"	Thos Kennon	1 1/2	12	129	127	256
Spurgen Jas	3351	1087	"	Ed Douse	1/4	16	11	266	376
Storm Oswald	3350	"	"	"	50	698		7196	7196
Shedd Henry	3354	"	"	"	5	70		483	483
Turner James (Judge)	"	"	"	"	15	935		15448	15448
Same	3351	"	"	"	3	150		2478	2478
Turner A S & E S	3353	800	"	"	5 3/4	80		1319	1319
Wasson Maines	3351	1087	"	"	14 3/8	4750		78470	78470
Westlake James	4075	666	"	B Biggs	134	1122		4712	4712
Winger Elizabeth	3354	1087	"	Ed Douse	1/4	10		164	164
RR S M & P	Track & Rolling Stock					9300	761206	82770	843976
RR Bel & Del							42863		42863
									1029056
Brought forward									103395
									\$ 1132451

Liberty Twp

Owners Names	Survey	Original Quantity	Water	Original Proprietor	acres Del	Value	Del of 1858	Del of 1859	Total Del
Benton Airam	12472	1600	Mill cr	M Vance	97 1/2	773		10 10 2	10 10 2
Bowen Edward	12472	"	"	"	1/4	100		54 0	54 0
Clark Asa	12393 12400 12402 12413	1823	Barby cr	Rodgers & others	50	256		138 2	138 2
Same	"	"	"	"	41	363		196 0	196 0
Clive Minerva	4404	1333	Mill	B Grimes	110	1279		690 7	690 7
Clement Ezekiel & W	4815	1380	"	S Jones	17 1/4	624		815 4	815 4
Hamilton Jas W	12472	1600	"	M Vance	86	758		409 3	409 3
Same	15921	106	"	A D Kaidrick	87 1/2	446		240 8	240 8
Haines Joel	5267	100	Barby	B Simmons	51	260		339 3	339 3
Jackson S L & J B	5241 5178 5206 5495	1828	Mill	R Means	82 1/2	960		1255 5	1255 5
Kerr Robert M	"	"	"	"	623	3820	110 89 0	4993 0	16082 0
Marquis Jana	12393 12400 12402 12413	1823	"	Rodgers & others	40	353		461 0	461 0
Rittenhouse W P	5729	1000	"	R Means	8	40	114 4	52 8	167 2
Stuart Geo	12472	1600	"	M Vance	10	144		162 8	162 8
Smith Geo	5729	1000	"	R Means	112	677		365 6	365 6
Smith Harvey	12388 12401	200	"	Shanks & McQueen	30	293	190 4	383 1	573 5
Same	14755	400	"	J Galloway	125	754	492 0	985 9	1477 9
Sperry Harvey	5729	1000	"	R Means	112	565		739 3	739 3
Sparks Isaac	12283	"	Barby	G Wilkinson	76	456		595 7	595 7
Wheeler Frederick	4404	1333	Mill	B Grimes	100	511		668 5	668 5
									26442 9

Drop this twice etc

Leesburg

2/2

Owners Names	Survey	Original Quantity	Meters	Original Proprietor	Acres Del	Value	Del of 185-8	Del of 1869	Total Del	
Brannon John	803	1000	Bokes	Wm Sample	5	74		36 5	36 5	Dropped twice ch
Belveal Nicholas	3693	"	"	Thos Frazer	8 1/4	154		180 4	180 4	
Burge & Hynesgar	6211	640	Fulton	Jas Bennett	62	346		405 3	405 3	
Buxton R W	3694	1000	Bokes	Thos Frazer	38	477		229 0	229 0	
Cook Sarah	654 2989	418	Fulton	J Caggart & others	20 1/2	143		167 4	167 4	
Courtwright Solomon	13592	666	Bokes	Short & Williams	50	466		545 8	545 8	
Elliott Jacob	3693	1000	"	Thos Frazer	1/4	153		178 7	178 7	
Haskins Wm Hens	5586	"	"	R Means	153	1563		1827 9	1827 9	
Hayden Zachariah	803	"	"	Wm Sample	62 1/2	330		385 9	385 9	
Hamilton Lucinda	5870	"	"	Wm Bunting	52	387		185 8	185 8	
Jordan Joseph	803	"	"	Wm Sample	87 1/2	612	14 60 1	618 2	2078 3	Dropped <u>and</u> <u>then</u>
Jewett Othniel	3694	"	"	Thos Frazer	100	1283		615 8	615 8	
Jordan James	House					300		144 0	144 0	
Kerr Robert Jr	3696	1000	"	"	341	2854	88 20 5	33 36 7	121 57 2	
Kightlinger Wm	3694	"	"	"	48 3/4	672	3 77 5	785 4	11 62 9	
Kightlinger Ashley	"	"	"	"	35	480		230 4	230 4	
Lee Jake Co	6010	711	Blues	B W Ladd	14 1/2	95		111 9	111 9	
Meelick Maria	6211	640	Fulton	Jas Barrett	45	295	3 52 7	345 7	7 00 4	Drop twice ch
Martin Caldwell	3694	1000	Bokes	Thos Frazer	1/2	6	46 0	6 8	52 8	
Morris A J	"	"	"	"	1	12	69	14 9	83 9	
Mulvain Jas	3692	"	"	Thos Frazer	157	1846		886 1	886 1	
Mc Boatney Margaret	5586	"	"	R Means	119	1272		1486 8	1486 8	
Roberts Wm	5870	"	"	W B Bunting	100	641		307 7	307 7	
Smith Thos	3696	"	"	Thos Frazer	30	530		252 4	252 4	
Schwartz Jacob Jr	803	"	"	Wm Sample	22 1/2	126	71 6	147 6	219 2	
Scott Francis	"	"	"	"	15	124	488 8	145 3	634 1	Dropped, is covered by another (Survey)
Snaveley John	3694	"	"	Thos Frazer	50	535		256 8	256 8	
Steele Harvey	3693	"	"	Thos Frazer	2	25	126 3	28 9	155 2	
									256 80 6	

Harrod

Leesburg Sp (Continued)

Owners Names	Survey	original quantity	Waters	Original Proprietor	acres Del	Value	Del of 1858	Del of 1859	Total Del
Thomas Wray	5586	1000	Bates Cr	R Means	81	474		4 84 7	4 84 7
Trunks Allen &	3694	"	"	Thos Frazer	3 1/2	44	50 4	51 0	1 01 4
						Boat Ford			256 80 6
									262 66 7

Allen Sp

Ballinger Caleb	12241 12202	140	Darby Cr	Evans & Withers	12	151		1 64 7	1 64 7
Hains Wm Hens	3681	1000	"	L Sulivant	66 2/3	1356		6 03 4	6 03 4
Same	12308	"	"	M Vance	127 2/3	712		3 16 8	3 16 8
Hale Jonas	2876	"	"	L Wallace	102	1138		5 06 4	5 06 4
Hains Levi	3681	"	"	L Sulivant	16 2/3	340		1 51 3	1 51 3
Same	"	"	"	"	16 2/3	279		1 24 2	1 24 2
Same	12308	"	"	M Vance	35 2/3	199		88 6	88 6
Hains Joel	158	1200	"	C Simms	9 3/4	46		50 4	50 4
Same	15309	260	"	Jas Galloway	.80	447		4 87 5	4 87 5
Patrick Case Jr	Land	not delinquent but undercharged in				100		8 94 0	94 0
Sprague W W	258	100	"	J Hofferlin	100	465		2 06 9	2 06 9
Staub Phillip J	4812	883	"	Benj Baiseon	138	898		9 78 1	9 78 1
Sears John	1208 12144	82	"	Bren & Clark	5	56		61 3	61 3
State of Ohio	2833	1000	"	P Manifold	1 1/3	24	249 0	26 3	2 75 3
									41 08 9

It is the opinion of the Court that the land and share never and nor never will be better be drap-ped

Jackson Tp

Owners Names	Survey	Original quantity	Waters	Original Proprietor	acres del	Value	del of 1858	del of 1859	Total del
Backus & McLeland	11043	200	Rush Cr	Jonathan Baker	80	261		2969	2969
Freeman Geo W	9898	1000	" "	Holston & Swan	600	2501		28439	28439
Grant E A	9943	888	" "	Jas Taylor	100	930		4325	4325
Johnson John	9941	266	" "	R Sambourn	115	758		3525	3525
Pnce John	9943	888	" "	Jas Taylor	50	419		1948	1948
Randall Labor	9922	1000	" "	Blackwell & Taylor	158	38	270	373	643
Richardson Israel J	10104/10705	2000	Scioto R	Joshua Gist	198	990		9704	9704
Sanders S A	9941	733	Rush Cr	Mason & Sambourn	28	117		1324	1324
Summers Henry	10408	1000	Scioto R	N Sawyer	50	210		2381	2381
Thomas Wray	"	"	Rush Cr	" "	15 1/2	60	4741	683	5424
Taylor Edward	3473	400	" "	Jno Williams	120	278		3146	3146
									63828

dropped, no such land

York Tp

Alexander Jas S	3468	889	Baker Cr	John Bowyer	5-8	973		4278	4278
Bird Jesse	3239	1000	" "	Baxley & Merryman	96 1/8	919		4503	4503
Baldwin Lewis C	3234	1000	" "	" "	88 1/2	883		4327	4327
Connor Thos	3235	1000	" "	" "	317 1/4	1773		21142	21142
Davis George	6158	1700	" "	R Means	57	303		1485	1485
Same	6154/6155	2759	" "	Means & Chilton	7 1/2	8		039	039
Green Lewis	3470	889	" "	John Bowyer	13 1/4	15	200	178	378
Same	3468	"	" "	" "	9	110	1771	1319	3090
Green Braley	11346	1200	" "	Allen Latham	8	58		669	669
Johnson Joseph	3470	889	" "	John Bowyer	36	218		1068	1068
Keans Gideon	11346	1200	Fulton Cr	A Latham	143	479		5714	5714
Latham Allen	75707	48	" "	" "	20	68		814	814
Storw									47507

York Co (Continued)

Owner Names	Survey	Original quantity	Water	Original Proprietor	Aeres	Value	Del of 1858	Del of 1859	Total del
Mitchell W D W	3468	889	Bakes	John Bowyer	1/2	65	86 5	77 4	163 9
Price Thos R	3468, 3469	1778	"	"	5	40	2 33 9	48 2	2 82 7
Wright C E D	6492	70	Fulton	R Means	70	586		2 87 1	2 87 1
Wasson Mains	6680	648	Bakes	Burgess Ball	130	605		2 96 5	2 96 5
				Brat Forro					47 50 7
									57 80 3

Claibourne Co

Pigelow R C	6293	4267	Fulton	B Claibourne	111	1032	6 37 2	12 06 5	18 43 7
Beck Mary Ann	7009	800	"	Andrew Moore	50	163		1 91 3	1 91 3
Barlow John	5809	2000	"	John Nichols	1/2	5	14 2	06 3	20 5
David David J	6161	823	"	John Crouse	100	376		4 44 4	4 44 4
Hast Abigail	6129	407	"	J Laggart	46	250		2 92 9	2 92 9
Hamilton C N	6307	380	"	Wm Pelham	22	375		3 78 8	3 78 8
Jennings Hugh	"	1200	"	"	4	27		31 2	31 2
Kent N A	"	"	"	"	23 1/8	410		4 78 9	4 78 9
Mulvain Jenkins Sr	"	1200	"	"	79	659		3 16 3	3 16 3
Mulvain Jenkins Jr	"	"	"	"	40	372		1 78 6	1 78 6
Munson Theodore	6293	4267	"	B Claibourne	50	395		1 89 6	1 89 6
Murphy Rebecca	6107	633	"	Levin James	9 1/4	904		4 33 9	4 33 9
Miller Jas C	7869	800	"	J Gibson	10	37		17 8	17 8
Mickey Thos	5809	2000	"	J Nichols	112 1/2	477		2 26 1	2 26 1
Mc Cullum John & others	7009	800	"	Andrew Moore	12 5	581		6 79 3	6 79 3
Phillips Wm	7008	2400	"	W J Carothers	6 1/4	220		2 57 7	2 57 7
				Forro					59 81 0

Clairborne Sp (Continued)

Owners Names	Survey	original quantity	Waters	original Proprietor	Acres bel	Value	Del of 1858	Del of 1859	Total bel	
R.R. Atlantic & N	6293	4267	Fulton Cr	B Clairborne	5 ⁵ / ₈	64	82 1	74 9	157 0	
Same	"	"	"	"	1 ¹ / ₄	17	88 0	19 9	107 9	
"	"	"	"	"	2	30	39 1	35 2	74 3	
"	6307	1200	"	Wm Pelham	2 ⁴ / ₅	27	35 0	31 2	66 2	
"	"	"	"	"	7 ¹ / ₂	70	91 1	81 7	172 8	
"	"	"	"	"	5	92	119 5	107 9	227 4	
"	"	380	"	"	2 ¹ / ₄	10	13 0	12 6	25 6	
"	"	"	"	"	3 ¹ / ₄	21	27 3	24 4	51 7	
"	6107	633	"	Levin James	2 ¹ / ₃	11	39 6	13 1	52 7	
"	"	"	"	"	2 ³ / ₄	26	34 0	30 7	64 7	
"	7008	2400	"	W & J Carothers	3 ¹ / ₅	4	22 4	04 5	26 9	
Whiston John	"	"	"	"	162	761		365 3	365 3	
Sheppard Sarah	"	"	"	"	38	485		566 9	566 9	
Shepherd Henry & John	"	"	"	"	59 ³ / ₄	750		877 4	877 4	
Saveney Thos	5809	2000	"	Jno Nichols	74 ³ / ₄	244	651 2	284 8	936 0	
Smith Milton	6161	823	"	Jno Crouse	69 ¹ / ₂	226	608 4	264 5	867 9	Dropped, Justice Chg
Smith Hiram	"	"	"	"	64 ¹ / ₂	241		282 1	282 1	
Scotfield Lyman	"	"	"	"	65	242		116 2	116 2	
Smith Zachariah	6307	1200	"	Wm Pelham	1	11		13 1	13 1	
Stout Saml	6293	4267	"	B Clairborne	40	187		188 9	188 9	Dropped Justice Chg
Same	6307	1200	"	Wm Pelham	60	510		244 8	244 8	
State of Ohio	6293	4267	"	B Clairborne	13	95	690 2	98 0	788 2	
Same	6307	1200	"	Wm Pelham	2	947	73 6 3	1107 2	8423 5	
Teagarden Saml	6161	823	"	Jno Crouse	49	182		213 5	213 5	
Tausner John	7008	2400	"	W & J Carothers	206 ¹ / ₂	1457		699 4	699 4	
Webster E J	6307	1200	"	Wm Pelham	38 ³ / ₄			300 2	300 2	
Same	6293	4267	"	B Clairborne	106			922 1	922 1	
R.R. Atlantic & N				Brook Forest		519	1552 0	524 2	2076 2	
									5981 0	
									24889 9	

Taylor J. S.

Owners Names	Survey	original quantity	Waters	original Proprietor	acres del	Value	del of 1858	del of 1859	Total del		
Broom R S	4405	1333	Mill cr	Benj Grimes	65	484		6218	6218		
Burdon Thos	5646	750	Bakes	Thos Northington	40	232		2985	2985		
Dildine Reck	5629 6490	1866	Blues	R Means	113 1/2	1104		5851	5851		
Irwin James	"	"	"	"	2	16	433	202	635		
Keller Jacob	3690	1000	Bakes	Hal Frazer	323	1653		21228	21228		
Mapes Isaac D	4405	1333	Mill	B Grimes	50	210		1113	1113		
Pierce Charles B	5641 5780 6495	1828	Blues	R Means	136	822	44186	10558	54744		
Randall Cook H Co	4405	1333	Mill	B Grimes	73	306		3936	3936		
Wincars Jacob S	5646	750	Bakes	Thos Northington	6	30	2646	393	3039		
Welsh Robert	"	"	"	"	20	75		990	990		
Welsh S D	4405	1333	Mill	B Grimes	50	210		1113	1113		
									101832		

Milford Centre

(Union Tp)

Owners Names	No of Lot	What part	Value	Del of 1858			Del of 1859			Total del		
Reed Wilson	11	all	697	32	82	9	7	74	7	40	57	6
RR & M & P		Track	360							3	45	6
										44	03	2

Unionville

(Darby Tp)

Beland S	9	all	121							1	34	4	1	34	4	
Dennick W N	23		14		66	6				1	5	5		8	2	1
Same	25		14		66	6				1	5	5		8	2	1
Broman C H	36		25		30	9				2	8	3		5	9	2
Nosmer D W	27		80							3	6	4		3	6	4
Same	29		22							1	0	0		1	0	0
Hamilton O N	39		23							2	6	1		2	6	1
Oliver James	31		65							2	9	6		2	9	6
Same	33		14							0	6	4		0	6	4
Robinson H	3		450							2	04	8		2	04	8
Sagar John	4		186							2	06	8		2	06	8
State of Ohio	5	part	450							2	04	8		2	04	8
Same	5		121	8	76	1				1	34	4		10	10	5
														20	93	2

Drop twice each

Frankfort

(Jerome Tp)

Owners Names	No of Lot	What part of Lot	Value	Del of 1858	Del of 1859	Total Del
Andrews Lyman	31	all	19	147 5	21 8	169 3
"	1	"	46	228 2	52 6	280 8
"	3	n 1/2	295	1966 0	448 9	2414 9
"	29	all	19	95 5	19 5	115 0
Andrews Wm	10	"	372		422 6	422 6
"	24	"	19		21 8	21 8
Beach Amos	22	"	19		21 8	21 8
"	26	"	19	146 8	21 8	168 1
Bain Peter	7	"	418		194 4	194 4
"	25	"	70		32 6	32 6
Bowersmith Isaac	36	"	372		422 6	422 6
"	38	"	28		31 2	31 2
Foreman John W	16	"	23		10 7	10 7
"	18	"	70		32 6	32 6
"	20	"	25		11 6	11 6
Gray John	4	n Side	205	533 8	234 4	768 2
Hill Solomon	13	all	349		162 3	162 3
Hawkins Jb	6	n 8/10	70		79 4	79 4
State of Ohio	15	all	28		13 0	13 0
"	17	"	14		06 5	06 5
"	19	"	14		06 5	06 5
						5385 9

Natkins

(Millersport Sp)

Owners Names	No of Lot	What part of Lot	Value	Sel of 1858	Sel of 1859	Total sel
State of Ohio	10	all	46	5659	457	6116
Same	28	"	19	1912	193	2105
Masson Nancy J	11	7 3/4	23	567	222	789
Natkins Joseph S	12	all	10	246	115	361
White Chas W	27	"	93		918	918
Wally John	19	E 1/2	5	058	50	108
						10397

Dover

(Dover Sp)

Bowen A B	1	all	10		128	128
" "	2	"	10		128	128
" "	3	"	10		128	128
" "	4	"	10		128	128
Richey W & Adam	27	"	10		050	050
						562

Marysville

(Paris Tp)

Owners Names	No. of On Lot	No. of out Lot	What part of Lot	Value	Del of		Total del
					1858	1859	
Alexander J ^d		38	1/4	10	309	219	528
Broom Rd	122		all	93		1972	1972
Same	127		all	395		8339	8339
Brown Vincent	191		N 1/2	247		2198	2198
Terree Adison		20	S 3/8	48	683	1012	1695
Kelsey B F	141		N 1/2	37		329	329
Long John		17	all	93		1972	1972
Lash John		9	N End of S 7/8	161		1433	1433
McLain John Heir	22		all	558		11791	11791
Same	97		"	19		403	403
Same	98		"	19		403	403
McBratney Saml	5		"	325		2893	2893
Mathiat John Heir	186		1/8	81		1709	1709
Same	213		all	139	8983	2940	11923
Richardson O J	154		N 1/2	139	4395	2940	7335
Same	159		N 1/2	697	22058	14718	36776
Rickey E Y	73		all	139		2940	2940
Rathbun, Rickey & Saxton	112		all	300		2670	2670
Snodgrass Wm Heir	74		"	74		659	659
Same	83		"	74		659	659
"	86		"	465		4139	4139
"	95		"	139		1237	1237
Snodgrass George	187		"	93		1963	1963
Smart Wm	174		"	116		2449	2449
State of Ohio	156		2/5 of N 1/4	22	2256	469	2725
Mells Wm		38		74	1038	1569	2607
RR S M & P			Track Bel	900	93520	16470	109990
							223737

Drop Twice chg

Drop, Twice chg

Newton

(Liberty Tp)

Owners Names	No of Lot	What Part	Value	Val of 1858	Val of 1859	Total Val
Herd James	5	all	33		178	178
Holmes & Patton	22	"	237		3100	3100
Simmons Wm R	4	"	372		2009	2009
Wilson Achsah	21	"	37		486	486
						5773

Pharrisburg

(Leesburg Tp)

Canady John	19	all	12		149	149
Same	21	"	11		131	131
Cochran Jas	30	"	88	500	1033	1533
Skels Harvey	1	7 6/7	165		792	792
Same	25	all	12		058	058
Smith Geo J	6	9/10	257	6869	2937	9806
Melsh Benz	29	all	126		1222	1222
						13691

(7122)
Tax dropped amount in Col

Osley

(Jackson Tp)

Baldwin Thos Sr	35	all	56		637	637
Blue Michael	32	8 1/2	182	2898	2068	4966
Chapman pro & Jason	11	all	163	5249	1850	7099
Carter Benz Jr		House	200		930	930
Elliott Sarah & John	26	all	17		196	196
Onskeep Joshua M	8	"	17	270	189	459
"	9	"	14	403	156	559
"	10	"	65	2035	744	2779
Price John	28	"	178		2024	2024
Roberts James	37	"	116		1319	1319
Stout J P & W Carter	7	"	17	270	196	466
						21434

Summerville

(York Tp)

Owners Names	no of Lot	What Part	Value	del of 1858		del of 1859		Total del
Brisben Andrew	29	all	19			09 3	09 3	
Brophy W J	38	1/2	28	171	3	33 2	204 5	
Davis Washington's	26	all	12	16	0	15 0	31 0	
Green Lewis	21	"	83			99 2	99 2	
Same	22	"	17			20 0	20 0	
Bowyer Lena A	45	"	15			17 8	17 8	
Same	48	"	47			48 7	48 7	
Price John	30	"	158			77 4	77 4	
Price Thos R	31	"	153	5 00	1	182 9	683 0	
Richardson A J	House		110			53 9	53 9	
Smith Jas R	1	"	9			04 4	04 4	
Same	4	"	12			05 9	05 9	
"	5	"	17			08 3	08 3	
							12 63 4	

Richwood

(Clairborne Twp)

Owners Names	No of Ch Lot	No of Out Lot	what part	Value	bel of 1858	bel of 1859	Total bel
Bowers Jesse	37		all	57		59 6	59 6
Same	38		"	55		68 7	68 7
Bizelow Russel C	99		"	23	29 8	26 6	56 4
Hill Thos S	65		"	19		22 1	22 1
Lynas Wm	107		"	77		90 3	90 3
Same	108		"	73		90 3	90 3
Methodist Parsonage	119		"	169 ⁸⁵	169 0	99 3	268 3
Munnell Wm	117		N 1/2	13		15 3	15 3
Malin Wm C		11	all	9	11 6	10 8	22 4
Miller Geo		5	E 1/2	19	18 3	22 1	40 4
Plummer Phillip	18		1/4	2	35 5	2 4	37 9
Resner Wm D	92		all	14	69 0	17 1	86 1
Robinson Jas W	116		"	165		193 6	193 6
Reca Jesse C	42		1/3	8	10 3	09 0	19 3
Smith Z B		13	all	23		26 6	26 6
Same		14	"	28		32 9	32 9
Same		15	"	47		55 1	55 1
Same		16	"	16		19 4	19 4
Schlecter Saml	67		"	19		22 1	22 1
Same	68		"	195		228 8	228 8
Smith L B		115	"	21		24 4	24 4
Same	1, 2, 3, 4, 5, 6, 7, 8		addition	24		28 4	28 4
State of Ohio	151		all	9	11 7	10 8	22 5
Same	152		"	9	11 7	10 8	22 5
Thompson James	31		N 1/4	2	63 8	02 4	66 2
Weeks Wesley	15		all	443		212 6	212 6
Same	16		"	79		37 9	37 9
Same	17		"	164		78 7	78 7
							19 48 8

Drop This

Bar 1/2

Union Sp Chattels

Names	Value	Total
Bredlove & Stafford	1035	996 6
Dee Saml	140	134 4
Foubrought Adam	30	28 8
Hogue Jesse J	200	192 1
Hawley Harvey	236	323 8
Marsh L & J	545	528 2
Phipps Lewis J	47	45 1
Phipps J E	32	30 7
Thompson N S	184	176 6
Ware N B	500	480 7
Mellbecke Fredk	40	38 4
Witter Elijah Guardn	3000	1320 0
		\$ 4289 8

Darby Sp

Gooldsbury Willoby	371	168 8
Harriss Jno	195	88 7
Harris Peter	140	134 4
Swine Wm B	80	76 8
Mc Dowell G A	185	177 6
Orr Geo	339	152 2
Smith J P	170	182 4
Shaw Charles C	235	225 6
Winget Jane A	350	336 1
Matthews Wm	100	96 1
		\$ 1640 7

Scr

Names
Andrews R H Co
Douana J B H Co
Romans Walter
Mc Cullum A J
Smith A J
Sisler Hanson
Thompson Sol W
Thornburg G W
Warner Emanuel

Me

Brown M W
Black Tho
Headly John
Myres Eli
Seamore Hiram
Smart Almeda A
Wally Conrad

Andrews Peter
Bassil Robert
Bethard Jonathan
Hayes A M
Lease H S
Lease J A
Powers John
Smith J J
Slack Ralph
Wangordon John
Wangordon Henry J

Jerome Sp Chattels

Total Del	Names	Value	Total Del
996 6	Andrews R H Co	1500	1470 1
1344	Doudna J B H Co	1200	1176 2
288	Romans Walter	180	176 4
192 1	Mc Cullum A J	50	49 2
323 8	Smith A J	120	117 6
528 2	Siler Hanson	60	58 8
45 1	Thompson Sal W	161	74 9
30 7	Thornburg G W	2110	2067 8
176 6	Warner Emanuel	15	14 7
480 1			\$5205 7
38 4			

Millerick Sp			
1320 0	Brown M W	345	293 2
4289 8	Black Tho	258	219 3
	Headly John	44	37 4
168 8	Myres Eli	102	86 7
88 7	Seamore Hiram	121	102 8
1344	Smart Almada A	1000	850 0
76 8	Wally Conrad	50	20 0
177 6			\$1609 4

Dover Sp			
152 2	Andrews Peter	39	40 5
182 4	Bassil Robert	184	91 1
225 6	Bethard Jonathan	120	124 8
336 1	Hayes A M	75	78 2
96 1	Lease H S	60	62 5
1640 7	Lease J A	112	116 5
	Powers John	83	86 3
	Smith F J	110	114 4
	Stark Ralph	170	176 8
	Wangordon John	40	41 6
	Wangordon Henry J	180	89 1
			\$1021 8

Paris Tp Chattels

Names	Value	Total bel
Chubb L S	128	1 13 9
Lee Rowland	215	3 07 5
Marks Jonah	46	40 6
Mapes Thos A	79	1 13 0
ShIPLEY Greenbury	20	17 8
Scott O J	149	1 32 5
Turner Wm	284	1 79 2
Turner Jas (Judge)	375	5 36 2
Turner Jas	235	98 7
Turner Wm jr	87	77 4
		\$ 15 56 8

Marysville

Brophy W J	125	2 28 8
Buell J H	1100	9 99 0
Brown Vincent	206	1 83 3
Cushman J & H	620	11 34 6
Lash John	350	6 40 5
Marks Abel	60	1 09 8
Neer H J	286	2 54 5
Ream A & Son	557	10 19 7
Smith V J	10	18 3
Snell Jacob	160	2 92 8
Snodgrass Sarah	70	62 3
Turner A J	85	76 0
Turner Aaron O	25	45 8
Melching C E	205	3 75 2
		\$ 57 20 6

Liberty

Names
Brake Aaron
Baughan Wm M
Clark Ada
Clark Thos W B
Davis Davie J
George Enock P
McElroy James
Nash Caleb
Perry Mark
Pine Geo
Quinn Patrick
Smith Harvey
Sparks Isaac
Whiting Same

Leesville

Corwin Samuel
HAMILTON John
Jordan J J
Maddox John
Meredith S
Snell D D
Smith Geo
Simpson Jas
Smith John J
Snair Wm
Trout Abe
Tombanks Sarah

Liberty Tp

Chattels

Total Del	Names	Value	Total Del
1139	Brake Aaron	225	2543
3075	Baughan Wm M	538	2905
406	Clark Asa	274	1480
1130	Clark Thos W B	32	362
178	Davis Davie J	107	1209
1825	George Enoch P	75	848
1192	McElroy James	425	4802
5362	Nash Caleb	32	362
987	Perry Mark	177	2000
774	Pine Geo	58	655
15568	Quinn Patrick	72	814
	Smith Harvey	297	1603
	Sparks Isaac	125	1413
	Whiting Same	80	904
			21900

Leesburg Tp

2288	Corwin Same	19	192
9790	Hamilton John	130	624
1833	Jordan J J	578	2486
11346	Maddox John	855	8636
6405	Meredith S	149	1505
1098	Snell D D	185	1869
25245	Smith Geo	77	778
10197	Simpson Jas	70	707
183	Smith John J	170	1717
2928	Snair Wm	208	2101
623	Trout Abe	150	1515
760	Eubanks Sarah	12	121
458			
3752			
57206			
			22251

Allen Sp

Chattels

York

Names	Value	Sub Total	Del
Barns John W	144	64	1
Burrows Joel	71	31	6
Cline Isaac	238	223	7
Cline Jacob	58	54	5
Goodman Benedict	50	47	0
Harris Levi	165	73	4
Johnson O B	1392	1308	5
Jones Enoch P	367	345	0
Knepper David	313	294	2
Lincoln Geo	65	61	1
Poling Wm	165	155	1
Parkill James	251	235	9
Spain Cynthia	25	23	5
Taylor Christopher	135	126	9
Williams D A	1051	467	7
Wilson C A	50	47	0
		355	92

Names
Boyd David
Curl N A
Curl J E
Davis A S
Green Jeremiah
Moffitt Jas L
Southern F H
Smith Noah

Clair

Baker Hury
Butt N J
Bijelow W C
Cochran James
Rempton C J
Lindsey C B
Murphy Rebecca
Swarts R E S
Tanner Geo W
Milcox Charles
Trells Hiram

Jackson Sp

Austin Mark A	43	20	1
Bailey Benj	80	78	4
Chapman Joseph N S	25	24	5
Carter W O Adam	1000	980	0
Harryman Lafayette	235	230	3
Hersey Wrothington	150	147	1
Ponce John A	240	235	2
Ponce Benj B	550	539	0
		225	46

York Sp Chattel

Sub Total	Names	Value	Total
641	Boyd David	123	1267
316	Curl N A	176	1813
2237	Curl J E	55	567
545	Davis A S	1240	6076
470	Green Jeremiah	154	355
734	Moffitt Jas L	328	3378
13085	Southard F H	99	1020
3450	Smith Noah	424	4367
2942			19243

Clairborne Sp

1551	Baker Hurs	75	758
2359	Butt N J	85	859
235	Bjelow R C	512	5171
1269	Cochran James	500	5050
4677	Rempton C J	111	1121
470	Lindsey C B	295	1416
35592	Murphy Rebecca	66	317
	Swarts R E S	35	354
201	Tanner Geo W	110	1111
784	Milcox Charles	195	937
245	Wells Hiram	375	3788
9800			20882
2303			
1471			
2352			
5390			
22546			

Washington Sp Chattels

Names	Value	Total	Bal
Cronly Martin	116	1	206
Font A J	14	14	6
Miller L B & J M	1020	10	608
Patch Levi Guardn	1200	12	480
Patch Levi	492	5	117
Reeder Saml M	177	8	76
		30	433

Taylor Sp		Total	Bal
Bailey Smith	190	2	109
Burdon Thos	420	4	664
Graves H C	103	1	143
Reed Wm	215	1	150
Robins M S	126	6	68
Shirk Amon	25	2	78
Wolf Robert	60	6	66
		10	678

totals

Total sel	
1206	
146	
10608	
12480	
5117	
876	
30433	

2109	
4664	
1143	
1150	
668	
278	
666	

10678



Faint, illegible text or markings in the bottom left corner.

3

1861-1862

480
965

Blank page with faint horizontal lines and a small mark resembling a '7' near the center.

Handwritten notes on the right page, including a list of names and numbers. The text is mirrored from the reverse side of the page.

10	...
11	...
12	...
13	...
14	...
15	...
16	...
17	...
18	...
19	...
20	...
21	...
22	...
23	...
24	...
25	...
26	...
27	...
28	...
29	...
30	...
31	...
32	...
33	...
34	...
35	...
36	...
37	...
38	...
39	...
40	...
41	...
42	...
43	...
44	...
45	...
46	...
47	...
48	...
49	...
50	...

1811
Copy

Year	Month	Day	Event
1811	Jan	1	...
1811	Jan	2	...
1811	Jan	3	...
1811	Jan	4	...
1811	Jan	5	...
1811	Jan	6	...
1811	Jan	7	...
1811	Jan	8	...
1811	Jan	9	...
1811	Jan	10	...
1811	Jan	11	...
1811	Jan	12	...
1811	Jan	13	...
1811	Jan	14	...
1811	Jan	15	...
1811	Jan	16	...
1811	Jan	17	...
1811	Jan	18	...
1811	Jan	19	...
1811	Jan	20	...
1811	Jan	21	...
1811	Jan	22	...
1811	Jan	23	...
1811	Jan	24	...
1811	Jan	25	...
1811	Jan	26	...
1811	Jan	27	...
1811	Jan	28	...
1811	Jan	29	...
1811	Jan	30	...
1811	Jan	31	...

1811

Year	Month	Day	Event
1811	Feb	1	...
1811	Feb	2	...
1811	Feb	3	...
1811	Feb	4	...
1811	Feb	5	...
1811	Feb	6	...
1811	Feb	7	...
1811	Feb	8	...
1811	Feb	9	...
1811	Feb	10	...
1811	Feb	11	...
1811	Feb	12	...
1811	Feb	13	...
1811	Feb	14	...
1811	Feb	15	...
1811	Feb	16	...
1811	Feb	17	...
1811	Feb	18	...
1811	Feb	19	...
1811	Feb	20	...
1811	Feb	21	...
1811	Feb	22	...
1811	Feb	23	...
1811	Feb	24	...
1811	Feb	25	...
1811	Feb	26	...
1811	Feb	27	...
1811	Feb	28	...
1811	Feb	29	...
1811	Feb	30	...

Union Township

Owners names	Money	Original Quarters	Water	Original Proprietor	Acres
Hullington Chas	5265	700	J. Darby	P. Means	25
" "	84 ¹⁴ 79 ²	628	" "	Dunn & Soregg	79 ¹ / ₂
Guy Hiram	9591	100	Darby	Walk & Dunn	4 ¹ / ₈
Hord Mary J	3459	400	" "	J. Waters	34
McDonald Duncan	9798	1026 ¹ / ₂	" "	J. Paythross	5 ³ / ₄
Reed Wilson	5727	150	" "	A. Kerr	2
Sabin & Clement	9391	100	" "	W. Dunn	2 ³ / ₄
Woodworth Lemuel	4278	2000	" "	R. Keys	4 ³ / ₁₆

Darby Township

Adams Nelson C	3881	34 ¹ / ₄	Darby	John Knight	73
Brown Michael M	3687	547	" "	John Scott	20
Brown Vincent	5139	1000	" "	R. C. Anderson	30
Bailey John P.	5124	400	" "	J. Galloway	1 ¹ / ₂
Caldwell John	3687	548	" "	John Scott	100
" "	5003	2000	" "	R. C. Anderson	8
Demick Wm H.	5005	200	" "	R. Smith	104
Ferguson A. J.	2671	1000	" "	R. Stephenson	53
Hobson Thos J	3311	200	" "	L. Sullivant	3 ¹ / ₂
" " "	2879	1000	" "	" "	6
Patrick John	6233	100	" "	Tuttle Hudson	20 ¹ / ₄
Rice Daniel	2675	1000	" "	L. Sullivant	84 ¹ / ₄
Sterling William	3483	450	" "	R. Stephenson	119

Value	Jul of 1861			Dec 31 1862		June 30 1862		Total					
	d	c	m	\$									
216	1	15	3	1	11	5	92	9	3	19	7		
1672	8	92	8	8	62	8	7	19	0	24	84	6	
142					73	3		61	1	1	34	4	
378							1	62	5	1	62	5	
180					92	8		77	4	1	70	2	
288	3	24	9	1	48	5	7	23	8	15	97	2	
80					41	2		34	4		75	6	
80					41	2		34	4		75	6	
412							1	71	0	1	71	0	
316							1	43	6	1	43	6	
402							1	66	8	1	66	8	
24					12			10			22	0	
1440							5	97	6	5	97	6	
62								25	7		25	7	
1264					6	29	5	5	24	11	54	1	
800							3	32	0	3	32	0	
49								18	3		18	3	
86								35	7		35	7	
440								2	17	1	19	2	
1138								4	72	3	4	72	3
1372								5	69	4	5	69	4

Jerome Township

Owner's Name	Survey	Original Deed	Water	Original Proprietor	Acres	Value	Del of 1801	Deer Del of 1802	Assessed of 1802	Total	Remarks
Beard Jas F	5166	2000	Darby	R Means	65	884		3 97 8	3 31 5	7 29 3	p. since J R
Bower Smith, J	2991	1330	Scioto R	Jno Phillips	1/2	8	54 5	3 6	3	61 1	
Butcher W (col)	6595	272 1/2	" "	Thos Parker	60 1/2	754			2 82 8	2 82 8	
Beard Mahlow	7074	800	" "	Jno Crawford	50	528			1 98 0	1 98 0	
Beach Henley	2991	1330	" "	John Phillips	91	1485		6 68 2	5 56 9	12 25 1	
Butler John & Fleck John	419	1200	Darby Cr	Mr Brown	120	1152			4 32 0	4 32 0	
Courtright John	2365	660	Scioto R	Thos Parker	26	350		1 57 5	1 31 3	2 88 8	
Coatlinger Peter	2991	1330	" "	J Phillips	90	1630			6 11 3	6 11 3	
Case R E	2365	660	" "	Thos Parker	1/4	214			80 3	80 3	
Charlotte Chambers (col)	6595	277	" "	" "	8	114	1 18 9	51 3	42 8	2 11 0	
Cory Abram	3743	600	Darby Cr	R Means	73	1190		5 35 3	4 46 3	9 81 8	
" "	5144	50	" "	R Anderson	58	642		2 88 9	2 40 8	5 29 7	
Depp Esther (col)	6595	277	Scioto R	Thos Parker	29	362		1 62 9	1 35 8	2 98 7	
Gutner Joseph	1156 1/2	168	Darby Cr	Graham & Seneggs	1/2	15			5 6	5 6	
Hill Robert	3005	666	Scioto R	T Talbot	56	475			1 78 1	1 78 1	
Hensel George	2991	1330	" "	J Phillips	32	510			1 91 3	1 91 3	
Hudson Jacob	6595	277	" "	Thos Parker	20 1/2	236		1 06 8	1 88 5	1 94 7	
Hensel Mary	3003	174	" "	Mr Crogan	41	681		3 06 4	2 55 4	5 61 8	
Hylan Seth	2991	1330	" "	John Phillips	179	19			7 1	7 1	
Kyle Robert	3686	1000	Darby Cr	L Sullivant	37 1/2	684			2 56 5	2 56 5	
Murfield J W	3452	600	Scioto R	Mr Barksdale	14	270		1 21 5	1 01 3	2 22 8	
Martin Nelson	2991	1330	" "	J Phillips	1	38		17 1	14 3	31 4	
McCampbell Robert	9736	407	Darby Cr	J Galloway	15 1/2	136		6 2	57 0	1 12 2	
Morris Robert	5261	466	" "	T White	30	346		1 55 7	1 29 8	2 85 5	
Sager Joseph	5238	200	" "	L Sullivant	5	82			30 8	30 8	
Wagner John	7074	800	Scioto R	J Crawford	4	50	2 26 7	22 5	18 8	3 67 0	
Wagner William	" "	" "	" "	" "	80	1000			3 75 0	3 75 0	
Ware Sordius	5143	100	Darby Cr	J Poran	14 1/9	216			81 0	81 0	

Phillips Township

Owner Name	Survey	Acres	Water	Orig Prop	Acres	Value
Jamum Henry	5477	1600	Miller	John Cole	29	410
Harrist E.C.	2997	1160	"	J Jeffries	12	132
Hays D.B.	5609	690	"	J.R. Bailey	12	132
Richards John	5477	1600	"	John Cole	10	92
White Chas W	"	"	"	"	1/4	186

Dover Township

Bowen Jonathan	4065	1000	Miller	John Overton	24	300
Cassil John	"	"	"	"	7 3/4	118
Guy Nelson	"	"	"	"	5	108
Griffith J H	5135	1000	"	John Priole	2	54
Saier Presley	5498	1358	Bohuser	R Mainz	9 1/2	1424
Trimble Larina	5869	1000	"	N.B. Bunting	5	50

Paris Township

Brown Thomas	3338	1087	Miller	Edward Douse	48	1182
Brown, R.L.	3354	"	"	"	1/4	44
Porphy, W.J.	"	"	"	"	1/4	20
Chambers & Boudurant	4072	600	"	E. Beckman	677	6800
Cassil Emily H	3354	1087	"	Edward Douse	1	192
Dynes James C (heir)	4066	800	"	John Overton	12	208
Ford James G	5148	100	"	Mr Steele	110	1388
Foy H J	3351	1087	"	Edward Douse	1/4	20
Grow Tho, H.	4069	1000	"	E Beckman	2	27
Gibson Leren	3354	1087	"	Ed Douse	1/2	210
Horney Deborah	4066	750	"	John Overton	6	64
Howard Milton	3351	1087	"	Edward Douse	1/4	18
"	"	"	"	"	1/4	18
"	"	"	"	"	1/4	18
"	"	"	"	"	1/4	18
"	"	"	"	"	3/4	28

Del'd 1862	Decr 1862	June 1862	Total
		1 68 1	1 68 1
		54 1	54 1
	64 9	54 1	1 19 0
	48 2	37 7	82 9
		76 3	76 3
		1 24 5	1 24 5
77 8	58 8	49 2	1 85 6
		44 8	44 8
	26 8	22 4	49 2
		5 91 0	5 91 0
	24 9	20 8	45 7
		4 31 4	4 31 4
	37 8	31 5	79 3
	17 1	14 3	31 4
		23 72 5	
2 73 6	1 64 7	1 37 3	5 75 6
2 32 1	81 1	75 9	3 94 1
		5 06 6	5 06 6
	17 1	14 8	31 4
	11 8	9 9	21 7
	1 80 2	1 30 2	3 30 4
		23 4	23 4
	15 4	12 9	28 3
	15 4	12 9	28 3
	13 4	12 9	28 3
	15 4	12 9	28 3
	24 0	20	44 0

Paris Township Continued

Owner's Name	Dist	Orig Quant	Water	Orig Prop	Acres	Value
Lincoln George	3354	1087	Miller	Edward Douse	2 1/2	88
Lee Wm E	3351	"	"	"	1/4	16
Murphy James	"	"	"	"	1/4	34
Powers Mr Edward	"	"	"	"	54 1/2	946
Perkins Warrick	"	"	"	"	1/4	34
Porter William	"	"	"	"	1/2	78
Powell Thos W	3351	2174	"	"	2	52
Peacock Thos	3357	1087	"	"	1/10	14
Ruppach Gottlieb	5141	100	"	Wm Steele	8 1/2	81
Rodgers Joseph	3350	1087	"	Edward Douse	56 3/4	600
Wells William	3351	1087	"	"	1/10	130

Liberty Township

Austin James	5270	100	Dairy	Geor Wenter	348 3/4	480
Bryce R M	3487	400	Miller	W Dangerfield	100	792
Buckner W M	"	"	"	"	207	1432
Buckner Geo A	"	"	"	"	100	792
Blue Sance	3490	100	Dairy	William Horey	61	600
"	12392	1823	"	Rodgers & others	61	600
Clark Asa	12370	"	Miller	"	30	444
"	12472	1600	"	Jn Vance	41	576
Cougill Elisha	5270	300	Dairy	G Wenter & W Russell	98 3/4	874
Derow James H	3490	100	"	Wm Richey	61	600
"	12392	1823	"	Rodgers & others	61	600
Griffin Leonard	656	880	Miller	D M Arthur	2	60
Harro Sarah J	12388	200	"	Shanks T M Queen	1/3	5
Hizy Daniel	656	880	"	D M Arthur	1 1/2	78
Irwin Robert	4404	1333	"	B Primeg	6	48
Judy Samuel	"	"	"	"	80 1/8	1028
Kerr Robert M	544	1828	"	R means	623	3696
Mitchell John J	5777	300	"	"	14	165
Rosbaum Abram	5729	1000	"	"	112	886

Dec 31 1861	Dec 31 1862	June 30 1862	Total
		62 9	62 9
1 40 1	13 6	11 4	1 65 1
	29 1	24 3	53 4
	8 11 6	6 76 4	14 88 0
1 75 9	29 1	24 3	2 29 3
		55 8	55 8
	44 6	37 2	81 8
44 8	12 0	10 0	66 8
		29 6	29 6
		2 19 0	2 19 0
5 23 0	1 11 6	90 0	7 27 6
	2 39 2	2 16 0	4 75 2
		3 36 4	3 36 4
		6 44 4	6 44 4
		3 36 4	3 36 4
		2 70 0	2 70 0
		2 70 0	2 70 0
		2 07 0	2 07 0
		2 32 2	2 32 2
	4 71 9	3 93 3	8 75 2
	53 24 0	2 70 0	5 94 0
	3 24 0	2 70 0	5 94 0
	27	27	54 0
7 0 1	2 2 3		11 9
	42 1	3 1	77 2
77 8	25 9	21 6	1 25 3
14 43 3	5 55 1	4 62 6	24 61 0
267 68 9	19 95 8	16 63 2	304 27 9
		74 3	74 3
	4 78 4	3 98 7	8 77 1

Liberty Township Continued

Owner's Name	Survey	Orig. Cont.	Water	Orig. Prop.	Acres	Value
Shaper Henry	3689	600	Miller	Jacob Wolston	100 3/4	1242
Shreer Margaret A	5267	100	Dorby	Bennings	2	14
" "	3487	200	"	Joel Jones	20	139
Smith Henry	12398 12401	200	Miller	Shanks & McQueen	30	326
" "	14755	400	"	Abley Latham	70	762
Wilcox William	3480	710	"	S Bailey	2	30
Leesburg Township						
Bell A N	3693	1000	Baker	F Frazier	20	219
Loudha J B	803	1000	"	W Sample	54 1/2	
Grow Tho H	6010	711	Blues	B W Lard	15 7/8	140
Hilbert W Sen	5630 6370	900	Baker	R Means	82 3/4	936
Hoskins Richard	3696	1000	"	Tho Frazier	147	2470
Hamilton C S	6033	1000	"	John Beane	75	728
Kerr Robt M	3696	1000	"	Tho Frazier	341	3014
Ketelizer Jane	3694	1000	"	" "	2 1/8	226
Morris U J	3696	1000	"	" "	1	12
Muelick Samuel	6211	640	Tutor	James Burnett	48 1/2	426
Meredith Lore	3693 3694	200	Baker	F J Frazier	7/10	342
Paul James	3402	500	"	James Burnett	45	577
Smith Thomas	3696	1000	"	Tho Frazier	30	478
Skels Harry	3693	1000	"	Hal Frazier	2	44
Simpson Jas M	" "	" "	" "	" "	5	66
White Joseph	3694	1000	"	Tho Frazier	20	320
" "	13592	666	"	Short & Williams	15	134
Wallace Cadwallader	13592 13941	466	"	Short, Williams & Messers	100	885
Walker Ellen	" "	1166	"	" "	69	620

Del of 1864	Sec Del of 1862	June Del of 1862	Total
		5 88 9	5 88 9
		6 3	6 3
		62 6	62 6
		1 46 7	1 46 7
		3 42 9	3 42 9
	16 2	13 5	29 7
		83 5	83 5
		1 82 0	1 82 0
	65 5	54 6	1 20 1
23 28 7	4 38 1	3 85 1	31 31 9
		9 63 6	9 63 6
		2 83 9	2 83 9
200 91 3	14 10 6	11 75 5	226 87 4
5 64 4	1 05 8	88 2	7 58 4
1 14 9	5 6	4 7	1 25 2
2 68 4	1 99 3	1 66 1	6 34 8
	2 53 6	2 11 4	4 65 0
12 91 6	2 41 9	2 01 6	17 35 1
18 04 0	2 13 6	1 86 4	22 04 0
	20 6	17 2	37 8
	30 8	25 7	56 5
		6 49 0	6 49 0
		52 3	52 3
		6 89 8	6 89 8
		2 41 8	2 41 8

804
Lined Del Ret

Allen Township

Owner's Name	Survey	Acres	Water	Original Prop	Acres	Value
Severe Lydia	4933	500	Dodge	Thos Sears	113	1410
Ford Grief	158	1200	"	C Sims	51	490
Harris David	2669	1000	"	R Stephenson	33	951
Mulligan Saul	2833	1000	"	P Mansfold	78	1440
State of Ohio	2833	"	"	" "	1/3	26
Wilson Wm	158	1200	"	C Sims	3	96
Wilson Benj	3741	100	"	James Wilson	100	768

Sel of 1861	Sel of 1862	Sel of 1862	Total
		5 42 9	5 42 9
		1 88 7	1 88 7
		3 65 8	3 65 8
		5 34 4	5 34 4
3 30 4	12	10 0	3 52 4
1 91 6	43 4	37	2 72 0
		2 95 7	2 95 7

Jackson Township

Andrews John W	10408	1000	Rush	N Sawyer James Taylor	50	480
Buckner Wm	11043	200	"	R B Bruce	200	1152
Briggs Robert M	9901 10710	1299	"	Edw Stubblefield	433 1/2	2704
Cook Amos	10240	3565	Scout	Edw Stubblefield & Wallace	91	612
Coe L H	9919	1000	Rush	J Miller	57 1/4	440
Thomas David	10240	3565	Scout	C Wallace	30	202
Lyons James	11043	80	Rush	Jeremiah Parker	40	281
Nemitt Saul J	9919	1000	"	Thos Miller	42 1/2	324
Price H Saul	"	"	"	" "	75	1224
Price Joseph	10408	1000	"	N Sawyer	55 1/2	772
Price Simpson & Samuel	9941	533	"	R Saurbome	13 1/2	187
Robinson Robert	9901 10710	1299 1/2	"	Edw Stubblefield	433 1/2	2704
Thomas May	1408	1000	"	J Miller	13 1/2	790
Woods W W	1074 1075	2000	Scout	N Sawyer Joshua East	198	990

		2 39 0	1 99 2	4 38 2
			4 78 1	4 78 1
			11 22 2	11 22 2
		3 04 8	2 54 0	5 58 8
10 77	1 19 1	1 82 6		13 78 7
	1 00 5	83 8		1 84 3
	1 13 0	95 9		2 10 9
		1 34 5		1 34 5
		5 08 0		5 08 0
		1 98 2	1 65 2	3 63 4
5 83 0	93 1	77 6		7 53 7
		11 22 2		11 22 2
7 70 9	44 8	37 4		8 53 1
		4 10 9		4 10 9

York Journal

Owner's name	Acres	Orig. Duty	Water	Orig. Prop	Acres	Value
Douglas Richard	2984	1000	Berkshire	J M Gregory	484 1/2	3105
De Stroy R	5290	1100	"	John Bourger	137	928
Edwards Sons in	11346	1200	Fulton		20 1/2	186
Green Ebenezer	3468	889	Berkshire	John Bourger	5	82
Green Amos	3470	"	"	"	77	700
Keans Gideon	11346	1200	Fulton	A Matham	143	904
Keller Hedyack	5092	1583	Berkshire	R means	25	280
Martin John W	13506	585	Fulton	S Williams	60	408
Mitchell S W	3469	889	Berkshire	John Bourger	1/2	8
Southard Jas W	12542	789	Fulton	Joseph Miller	54	732
Smith Jas R	3468	"	Berkshire	John Bourger	9	116
Silvers D II	6680	648	"	Bourger Ball	25	170
Winters James	3468	889	"	John Bourger	38	982

Clairborn Township						
Owner's name	Acres	Orig. Duty	Water	Orig. Prop	Acres	Value
Blackley J W & O R	12654	500	Fulton	W Murdock	581	3904
Brown John	5809	2000	"	John Nichols	40	270
Board of Education	7008	2400	"	Mr J Comthes	1/2	8
Hamilton J N	6307	380	"	Mr Pelham	1	27 1/2
Hask Caleb	6293	4267	"	B Clairborn	26	175
Hask Caleb	"	"	"	"	74	498
Jones Ross	5809	2000	"	John Nichols	110 1/2	960
Jones Caleb	"	"	"	"	94	676
Mubrain Jenkins	6307	1200	"	Mr Pelham	39	681
Parr Joshua	5809	2000	"	J Nichols	83 1/4	640
Robinson Jas W	15422	50	"	J & W Lee	50	225
Sweeney Saml	6307	1200	"	Mr Pelham	43	392
Tanner John	7008	2400	"	Mr J Comthes	22 3/4	194
"	"	"	"	"	106 3/4	1018
Mason main	16014	50	"	Massie & Kendra	20	154
Winegar Henry	5809	2000	"	John Nichols	57	392
Atlantic & N. R. Co			Track	Value & Chattels		519

Dec 1862	Dec 1862	June 1862	Total
	16 42 5	13 68 8	30 11 3
	4 84 4	4 03 7	8 88 1
		40 9	40 9
		35 7	35 7
		3 04 5	3 04 5
		3 93 0	3 93 0
		1 23 1	1 23 1
		1 77 5	1 77 5
	2	3 5	7 7
		3 18 4	3 18 4
		30 5	30 5
2 16 2	88 8	74	3 79 0
	5 12 6	4 27 8	9 39 8
		15 81 1	
8 26 2	1 31 0	1 09 4	10 66 6
	3 8	3 2	7 0
	13 3	11 1	24 4
	85 9	71 6	167 5
	242 0	2 01 7	4 43 7
		3 88 8	3 88 8
		2 73 8	2 73 8
		2 75 8	2 75 8
		2 59 2	2 59 2
3 04 1	1 09 3	91 1	5 04 5
		1 58 8	1 58 8
		63 1	63 1
		4 12 4	4 12 4
4 15 5	74 8	62 4	5 52 7
		1 58 8	1 58 8
34 77 3	2 57 9	2 10 2	39 39 4

Washington Township

Owner names	No Survey	Orig Quant	Water	Orig Prop	Acres	Value
Adams C M	12189	100	Rush	Thos Parsley	44	236
Brophy W Y	"	"	"	"	13	82
Chapel Deary	9916	833	"	Mr Dork	93 1/2	1612
De Slizer R	9896	100	"	James Fitzpatrick	50	430
Evans Annena C	12112	1333	"	E R Worthington	104 3/4	678
Elliott Isaac K	12105	1000	"	R Dorsey	50	378
Larkin Bennett	9896	364	"	Thos Scott	98	790
Lynus George	10971	2666	"	Geo Winchester	134	1152
Mattox Isaac	9894	1000	Bokes	Swan & Taylor	104	832
Phin David	10383	200	Rush	Presley Davis	70	378
Ried Shamon (hus)	12112	1333	"	E Worthington	135	870
Robinson A B	12112	"	"	"	200	1290
Simpson Isaac	9893	1000	Bokes	M & J Ramsdale	40	366
State of Ohio	10383	200	Rush	Presley Davis	10	54
"	12189	100	"	P Parsley	19	102
Tainer John	12289	1533	"	E A Scarborough	50	322
Tallman Thos W	9917	1000	"	R Madison	80	730
Wallace Lemuel	4960 10042	2000	"	M Rudolph	84	722
Wilcox Elish	9916	833	"	Mr Dork	1 1/4	
Williams Matthias	9893	1000	Bokes	M & J Ramsdale	86	926
Wilgus Thomas	9895	100	Rush	Wallace & Taylor	100	650

Del of 1861			Sec del of 1862			Final del of 1862			Total
3	17	2	1	24	5	1	03	8	5 45 5
5	22	1		43	3		36	1	6 01 5
17	65	9					7	09 3	7 09 3
17	65	8		2	67	0	1	89 2	22 25 0
							2	98 3	2 98 3
				1	99	5	1	66 3	3 65 8
				4	17	1	3	47 6	7 64 7
							5	06 9	5 06 9
							50		50 due
25	86	9		1	99	5	1	66 3	29 52 7
							3	82 8	3 82 8
				6	81	1	5	76 6	12 57 7
							1	61 0	1 61 0
4	71	6			28	5		23 8	5 23 9
12	05	4			53	8		44 9	13 04 1
							1	41 7	1 41 7
							3	21 3	3 21 3
				3	81	2	3	17 7	6 98 9
							8	4	15 4
							4	07 5	4 07 5
							2	86 0	2 86 0

Washington Township

Dixon Samuel	4264	1333	Bokes	John Holmes	10	125
Green Amos	5635	1200	Bokes	James Gilmore	22	158
McAulow Samuel	5129 493	1866	Bokes	R Means	27	184
McQuaid Edward	"	"	"	"	68 3/4	5974
Scott Charles	"	"	"	"	83	800
Shirk John	3249	400	hill	N Racl	1	16
Shirk Simon	"	"	"	"	90	960

							54	4	54 4
							68	7	68 7
							71	3	71 3
							31	18 4	25 98 7 57 17 1
							4	17 6	3 48 0 7 65 6
								7 0	7 0
							4	17 6	4 17 6

Owners Names	What part of lot	No of in lot	Value
Graham Thomas	all	6	18
" "	"	8	10
" "	"	14	8
Gamble Benjamin	"	17	138
" "	"	21	28
" "	"	19	10
Gamble Robert	"	37	160
Gregory Jason	"	1	18
" "	"	3	274
" "	"	5	92
State of Ohio	"	18	10
" "	5/7	11	92
" "	all	28	10
Thompson James	"	24	137
Watkins J. S.	"	12	92

New Dover			
Henderson Sarah	all	21	10
Brechey Mr & Adam	"	37	28
" "	"	45	10
" "	"	22	18
Brechey Mr & G	"	23	15

del of 1861	see del of 1861	June 22 of 1862	Total
	88	74	162
	49	41	90
	39	33	72
	679	566	1245
	138	115	253
	49	41	90
	787	656	1443
		74	74
		124	124
		377	377
6390	49	41	90
	448	377	1315
2357	49	41	2447
	674	562	1236
2430	454	377	832

		42	42
		116	116
		42	42
		75	75
		62	62

Mansville

Owner's Name	What part	In Lot	Out Lot	Value
Annie Mesley	1/10522		9	210
Cassil John	all		46	222
" "	1/4		48	68
" "	all		49	168
" "	"		50	168
" "	"		51	134
" "	"	184		38
" "	"	185		24
Cassil & Kelley assignees	"	166		572
" "	"	167		100
Cherry Geo W	11/45		5	864
Clark R C	all	207		624
Shamel Isaac	"		22	308
Crauston John	"	198		480
" "	"	199		168
Cummings James & John	all	181		250
Fane Johnson	5/8		20	24
James Philander	all	5		264
Grow Geo W,	5/46	24		11
Johnson W Lucy	all	27		480
Keans Catharine	all		39	86
McLain John (heirs)	all	97		24
McLain John "	"	98		20
Mathew John (heirs)	"	89		144
Methodist E. Pasoness	5/3	66		523
Marks, C T,	all	180		182
" "	4/46		24	85
Nugent William	all	24		144
Roue Dexter	1/12		7	288
Snodgrass William (heirs)		85		432
" "		45		120

del of 1861	del of 1862	June del of 1862	Total
		1 71 2	1 71 2
	2 16 9	1 80 9	3 97 8
	66 4	55 4	1 21 8
	1 64 1	1 36 9	3 01 0
	1 64 1	1 36 9	3 01 0
	1 50 6	1 25 5	2 76 1
	37 2	31 0	68 2
	25 5	19 6	43 1
		4 32 4	9 32 4
		1 63 0	1 63 0
		7 04 2	7 04 2
		5 08 6	5 08 6
		2 57 0	2 57 0
		3 91 2	3 91 2
		1 36 9	1 36 9
	2 44 5	2 03 8	4 48 3
1 75 0	23	17 6	2 17 6
		2 15 2	2 15 2
		9	9 0
		3 91 2	3 91 2
	70 1	86 1	1 56 2
	23 5	19 6	43 1
	19 5	16 3	35 8
		1 17 4	1 17 4
	5 16 3	4 30 3	9 46 6
		1 48 3	1 48 3
2 01 8	83 3	69 3	3 54 4
		1 17 4	1 17 4
3 24 8	2 81 6	2 34 7	8 41 1
		3 52 1	3 52 1
		97 8	97 8

[Faint handwritten notes and signatures in the right margin, including "Paid after del Ref" and various illegible names.]

Marysville Continued

Owner names	What part	In lot	Out lot	Value	Dec of 1861	Dec of 1862	June of 1862	Total
Spencer Richard	1/2 W line		33	20			16 3	16 3
" "	all		34	768			6 25 9	6 25 9
" "	"		35	480			3 91 2	3 91 2
Steufield Ferdinand	"	96		576		4 69 4	4 69 4	9 38 8
State of Ohio	2/3 of W 1/4	136		10	2 48 8	10 2	8 7	2 67 7
Wolford Acland Sen	all	91		144		1 40 9	1 17 4	2 58 3
" "	5/12		41	182		1 77 9	1 48 3	3 26 2
Wells William	Indian M ^o		38	86	6 66 3	84 1	70 1	8 20 5
Newtown								
Holmes David C	all	22		20	28 0	10 0	0 9 0	47 0
Mitchell John J	"	19		264			1 18 8	1 18 8
State of Ohio	"	2		20		11 0	9 0	20
Wilson Achsa		21		192			86 4	86 4
Pharaburg								
Scott Francis	all	43		38		17 8	14 8	32 6
" "		44		38		17 8	14 8	32 6
" "		45		38		17 8	14 8	32 6
Steele Hamey	4/5	9		24			9 4	9 4
" "	all	10		288			1 12 3	1 12 3
" "	"	25		24	69 7	11 3	9 4	90 4
Wells J D	"	20		38		17 7	14 8	32 5
" "	"	26		134		62 7	52 3	1 15 0

Cattle Union Township

Owner, name	Value		Total			Owner name	Value
			\$	¢			
Alden P	110		94	6		Andrews Am ^c Edwin	397
Bisseton & Marshall	38		32	6		Brown Michael W	127
Brake J & M	50		43	0		Cozmo John	15
Brake Hiram	60		51	6		Fleming Robert	20
Brimow M ^c C	50		43	0		Ferguson A J	24
Brown M ^c C	75		64	6		Goldberg William	103
Burnham H. G.	80		68	8		Kuhlman John	30
Chance James	31		26	6		Karge George	121
Davis Joseph	32		13	8		Morris William	35
Ewen Anderson	250		2	15	0	McLund Hugh	41
Gorton H. A.	45		38	8		Nitzel Frederick	397
Hancock Harris	140	sel of 1861 1,50,4	2	20	4	Or Noa	90
Hawley Hiram S	95		81	8		Rice Samuel	194
League James	143		1	23	0	Siver Hiram	45
McGourty James	600		5	16	0	Williams A L	238
Owen P R	50		43	0			
Parthemore Erastus	91		78	2			
Reed Samuel	743		6	39	0		
Robbins Sewell	60		51	6			
Saunders Almeron	15		13	0			
Sinclair George	180		1	54	8		
Sherwood William	100		86	0			
Stephenson Jackson	80		68	8			
Turner Erwin	45		38	8			
Deaner Adam	65		56	0			
Webster Aial	286		2	46	0		
Young M ^c C & W	203		1	74	6		
			31	82	4		

Lerome	
Archine Josiah	11
Butler George	22
Bishop Thompson	17
Butcher William	10
Brobeck Israel	2
Callahan B	222
Courtright J	689
Cook Isaac	153
Curry Jas. A	162
Dodge J	20
Davis B.	235
Etho Webster	101
Folk J	25
Harris Samuel	25
Hudson Jacob	139
Harnold William B	30

unshup

Darby

Whittels

Owner Name	Value	Total	Set
Andrews H ^c Clew	390	1	61 9
Brown Michael M	127		52 7
Cozins John	156	1	29 4
Fleming Robert	25		20 8
Ferguson A J	24		10
Goldsbury Wilby	103		85 4
Kuhlman John	30		25
Karge George	121	1	00 4
Morrisie William	35		29
McLund Hugh	40		33 2
Nitzel Frederick	397	1	64 8
Urr Noah	90		74 8
Rice Daniel	194		80 5
Spier Howard	45		37 4
Williams A L	238	1	97 6

Lerome

Township

Archine Josiah	11		8 2
Butler George	228	1	71 0
Bishop Thompson	170		63 8
Butcher William	102		38 3
Brobeck Israel	27		20 2
Callahan B	2220	16	65 0
Countright J	689	5	16 8
Cook Isaac	153	1	14 8
Curry Jas, A	1625	6	09 4
Dodge J	20		15
Davis B.	235		88 1
Etho Webster	101		75 8
Folk J	25		18 8
Harris Samuel	25		18 8
Hudson Jacob	139	1	04 2
Harrnett William B	30		22 6

23

"Jerome Continued" Cattle

Owner Name	Cal		A	C	
Lucas J	112		84		
Mottler George	123		92	2	
McClung M	91		34	1	
McKim John	290		17	6	Paid Set Ret
Moran Henry	87	army	65	2	
Myses Henry	123		92	2	
McCoy Sarah	30		22	4	
Monis Robert	96		72	0	
Taylor William	115		86	2	
Wassow W	250		150		

Dover

Owner Name	
Robinson Reuben	
Tangerlow G W	
Kiant John W	
Par	
Aminie Lorenzo	
Coolidge Wm	
Hammouel Ira	
Sayme W H	
Little John	
Peters George F.	

Mill Creek Township

Owner Name	Cal		A	C	
Dunall David Jr	29		23	8	
Evans James L	124		103	4	
Richardson John W	120		98	4	
Stephens James (Jrney Grand)	307		257	8	
Smith A J	25		20	6	
Thompson A.P.	253		207	4	
Webb Samuel	101		82		

Mar

Clark R C
Gay Solomon
Heasley Leonard
Morey Sarah
Pinson Nancy
Snodgrass Elias
Schoeller John


Dover Township

Owner Name	Cal		A	C	
Brown Angeline D	187		77	6	
Brown Josiah	59		24	5	
Carter J W	318		264	0	
Debolt George	30		25		
Edworth Perry	67		53	6	army
Guy Nelson	174		72	2	
Heasley Harrison	13		10	8	
Hunter Alonzo	35		29	0	
Heasley John	30		25	0	
King C	2116		878	1	
Reid J W	163		135	2	
Ramsay J C	10		8	4	
			16	05	4

Liber

Lower Township Continued Chattels

Owners Names	Value	\$			
Robinson Reuben	40	16	05	4	
Tangerlow G W	52		33	2	
Miant John W	48		43	2	
			40	6	
		17	22	4	
Paris Township					
Ammine Lorenzo	55		78	6	
Coolidge Wm	202	1	47	4	
Hammoud Ira	25		18	2	
Saymen Mr H	8		2	9	
Little John	37		27		Lead
Peters George F.	56		41		
Maryville					
Clark R C	320	2	60	8	
Gay Solomon	87	1	41	8	Lead
Heasley Leonard	65	1	06	0	Lead
Morey Sarah	30		49	0	
Pinnel Nancy	53		89	6	
Snodgrass Silas	218	3	55	4	
Schoeller John	200	3	26	0	
		13	28	6	
Liberty Township					



1861-1864



4

16/0

1861-1864

217	117	117	117
218	118	118	118
219	119	119	119
220	120	120	120
221	121	121	121
222	122	122	122
223	123	123	123
224	124	124	124
225	125	125	125
226	126	126	126
227	127	127	127
228	128	128	128
229	129	129	129
230	130	130	130
231	131	131	131
232	132	132	132
233	133	133	133
234	134	134	134
235	135	135	135
236	136	136	136
237	137	137	137
238	138	138	138
239	139	139	139
240	140	140	140

241	141	141	141
242	142	142	142
243	143	143	143
244	144	144	144
245	145	145	145
246	146	146	146
247	147	147	147
248	148	148	148
249	149	149	149
250	150	150	150
251	151	151	151
252	152	152	152
253	153	153	153
254	154	154	154
255	155	155	155
256	156	156	156
257	157	157	157
258	158	158	158
259	159	159	159
260	160	160	160

240
485

Union Township

	Survey	Orig Subty	Water	Original Prop	Acres
Ballow George W	7422	3837	Darby	A Walke	150
Conner John	9798	1024 1/2	"	J Paythross	47 1/2
" "	7006	250	"	David Pomer	230
Eraus Martha	5127	150	"	A Kerr	1/4
Est & Co	"	"	"	"	7/32
Fellington Charles	5265	700	Darby	W. Pomeroy	25
" "	5414 7926	628	"	Daw + Senoggs	79 1/2
Fellington Martha J	4735	283	meadow	Stanton & Bailey	123
" "	6318	300	"	R. Jefferson	6
Hanfelaar Lucretia	5127	150	Darby or	A Kerr	9/20
Morse A V	6316	353	meadow	R. Jefferson	33
Reed Wilson	5127	150	Darby or	A Kerr	2
Swain Lafayette	9798	1024 1/2	"	J Paythross	74
State of Ohio	5127	150	"	A Kerr	1/4
Woodworth Laura	4278	2000	"	R Kays	4 1/4

Darby Township

Barley John P,	5124	400	Darby	J Galloway	1/2
Holycross Tho J	3311	200	"	L Sullivan	3 1/5
Hawth Joseph	3687	548	"	J Scott	20
Holycross Tho J,	2879	1000	"	L Sullivan	8 1/5
Kennell Margaret	5717 7964	654	"	J Galloway	25 1/2
Lutheran Church	4047	1120	"	E Kiekman	10
Marshall & Lanne	5005	200	"	R Smyth	2 3/4
Ridenour	7245	5215	"	Johnson & Graham	1
Sager Dancer	5724	400	"	J Galloway	55

Vol	del 1862	del 1863	del 1863	del 1863	del 1863
\$3092		17 00 6	17 00 6	634 01 2	✓
994			5467	5467	✓
4856			2670	2670 8	✓
120		66	66	1320	✓
25		13 8	13 8	276	✓
216	3372	188	188	5748	✓
1672	261849	196	196	644576	✓
3128			17204	17204	✓
254			1397	1397	✓
528		2904	2904	5808	✓
522			2871	2871	✓
288			1584	1584	✓
1313			7222	7222	✓
66	68	360	363	406	✓
80	824	44	44	704	✓
24	24	129	129	498	✓
44		227	227	454	✓
306	1720	1619	1619	4961	✓
86		440	443	884	✓
265			1365	1365	✓
432		2225	2225	4450	✓
530			273	273	✓
480		247	247	24944	✓
1508			7766	7766	✓

Jerome Township

Owners Names	Survey	Original Quarter	Notes	Original Proprietor	Acres	Vol	Sec of 1862	Sec of 1863	June set of 1863	Title
Bridford W H	2991	1330	Scioto R	John Phillips	2	128	20 44 7	52 5	52 5	21 49 7 ✓
Bowersmith J	"	"	"	"	1/2	8	41 7	3 3	3 3	68 3 ✓
Bigger William	5417	300	Sarge C	N Lammie	6 1/4	72		29 5	29 5	59 ✓
Butcher William (C L C)	6595	272	Scioto R	Thos Porter	60 1/2	754			3 09 1	3 09 1 ✓
Bigelow Polly	7154 7830	160	Sarge C	J Graham	1 1/2	58		23 8	23 8	47 6 ✓
Butter John & John Flick	419	1200	"	William Brown	40	384	1 72 4	1 57 3	1 57 3	4 87 0 ✓
Cratiger Peter	2991	1330	Scioto R	J Phillips	18 1/2	335		1 37 4	1 37 4	2 74 8 ✓
Cratiger John	2925	666	"	Beresley King	10	106		43 5	43 5	87 0 ✓
Clark Hamilton	7058	400	"	J Galloway	100	1057			4 33 4	4 33 4 ✓
Coche (Cosiola)	9736	407	Double	Galloway & others	2 1/2	240			98 4	98 4 ✓
Ellis S C	6420	436	Scioto R	M. Barlow	112	2078			8 52 0	8 52 0 ✓
Kyle Robert	7154 7830	168	Sarge C	Graham & Scroggs	6	138		56 6	56 6	13 2 ✓
Liggitt William	6581	410	Scioto R	J Galloway	25 6	3934			16 12 9	16 12 9 ✓
" "	6310	280	Double	Mr Polkham	6 0	806			3 30 5	3 30 5 ✓
Mc Campbell Robert	9736	407	"	J Galloway	1 5/8	136	1 22 4	55 8	55 8	1 11 6 ✓
Nons, Robert	5261	466	"	R White	30	346	3 11 4	1 41 9	1 41 9	6 95 2 ✓
Oliver Francis	5766	2000	"	R Means	10 3/4	102		48 8	48 8	83 6 ✓
Reed Henry C B,	6420	426	Scioto R	William Barlow	8 1/4	204		83 6	83 6	1 67 2 ✓
State of Ohio	7174	880	"	J Crawford	25	338	10 22 2	1 38 6	1 38 6	12 99 4 ✓
Sager Joseph	5228	200	Sarge C	L Sullivant	5	82	36 9	33 6	33 6	1 04 4 ✓
Temple Gilbert	2991	1330	Scioto R	J Phillips	7 3	1271			5 21 1	5 21 1 ✓
Wagner John	7174	800	"	J Crawford	4	50	2 71 7	20 5	20 5	3 12 7 ✓

Mill Creek

Owner Names	Survey	Original Survey	Notes	Original Proprietors	Acres	Val	Val of 1862	Val of 1863	Val of June 1863	Total	
Anderson Isaac Sen	3006	1000	Miller	P Talbot	50	638			2743	2743	✓
Herron E C	2997	1140	"	J Jeffries	12	132	649	568	5681	785	✓
Hays Daniel	2998	1086	"	Abel Seldon	6 1/2	1060			4558	4558	✓
Hays D B	3609	690	"	T M Bailey	12	132			568	568	✓
Smith William H.	1573	400	"	Lyden Corby	109	1592			6842	6842	✓
" "	2992	1100	"	M Crogan	202	3578			15385	15385	✓
Welsh D	1574	1110	"	John Smith	62	744		3176	3176	6352	✓

Dover Township

Bowie William (hus)	5498	1358	Blues	R Means	4 1/2	60			27	27	✓
Bourc Nancy J	4065	1000	Miller	John Oreston	1/2	8		36	36	72	✓
Henderson James	5135	1000	"	John Pruell	1/2	80			36	36	✓
Keat James	3507	1087	"	John Graham	62	664			2997	2997	✓
Lyon Daniel	5497	1358	Blues Cr	R Means	5	82		369	369	738	✓
Mays Michael	5498	1358	"	"	100	1420			6390	6390	✓
Mr Allister Alexander	5497	1358	"	"	56	722			3249	3249	✓
Mr Allister Samuel	"	"	"	"	5 1/2	664			2988	2988	✓
Russel Joseph	9028	1000	"	John Hunt	100	1842			8289	8289	✓

Paris Township

Alexander J S	3357	1087	Miller	Ed Louse	1/4	38		323	323	646	✓
Butler Elias	2254	1000	"	"	503	4831			2005	20050	✓
Brophy W T	3354	1087	"	"	1/4	20	1533	17	17	1873	✓
Cassel John	3354	1087	"	"	19 1/4	656		5824	5824	11648	✓
Cortwell Isaac	3357	"	"	"	1/4	39		332	332	664	✓
Ford James G	5741	100	"	W Steel	110	1388			5760	5760	✓
Foy H G	3357	1087	"	Ed Louse	1/4	20	39	17	17	68	✓

Paris Township Contd

Owner Names	Acres	1862	1863	1864	Total		
Gibson Mr L	3357 1087	Under	Edw Douze	6	450	\$400 3400	✓
Gron Tho H	4069 1000	"	Erickman	2	27	236 112 112 460	✓
Gibson Loran	3354 1087	"	Edw Douze	1/2	210	1785 1785	✓
Hamilton C S	3357 1087	"	"	1/2	192	1647 1632 1632 4911	✓
Howard Milton	" "	"	"	1/4	18	30 153 153 614	✓
"	" "	"	"	1/4	18	30 153 153 614	✓
"	" "	"	"	1/4	18	30 153 153 614	✓
"	" "	"	"	1/4	18	30 153 153 614	✓
"	" "	"	"	3/4	26	48 23.8 23.8 96.4	✓
Holliman John R	3350	"	"	2 1/4	46	191 191 382	✓
Lee Mr E	3357	"	"	1/4	16	1673 136 136 1955	✓
Murphy James	"	"	"	1/4	34	382 289 289 1160	✓
McClure James	"	"	"	1/4	20	170 170 34	✓
Orehood Samuel	4073 666	"	Erickman	60	631	2620 2620	✓
Powers Mr Edward	5138 600	"	Bayliff Hill	214 1/2	4452	18476 18476	✓
"	3357 1087	"	Edw Douze	54 1/2	944	8041 8041	✓
Perkins Wm	"	"	"	1/4	34	2341 289 289 2919	✓
Porter William	"	"	"	1/4	39	332 332 664	✓
Powell Tho W	3357 2174	"	"	2	52	892 442 442 1776	✓
Peacock Thomas	3357 1087	"	"	1/10	14	688 119 119 926	✓
Rathbun Charles	"	"	"	7 1/2	360	3060 3060 6120	✓
Robinson Jas W	3354	"	"	3 1/2	100	850 850 1700	✓
Snoogress Albert	3357	"	"	1/4	49	374 374 748	✓

Liberty Bazaar

Owner's Name	Song	Original Quantity	Original Price	Original Proprietor	(Cows)	Val	Sel of 1862	Sec'd Sel of 1863	3rd Sel of 1864	% of Val	
Clayton Mary C	12472	1600	Miller	R. McLean	30	444			2052	3643	✓
Bridges T. M.	3487	400	"	W. Dangerfield	100	792			3643	3643	✓
Buekner W. M.	"	"	"	"	207	1432			6587	6587	✓
Buekner George B.	"	"	"	"	100	792			3643	3643	✓
Clark Asa	12393 12400 12403 12410	1823	Dodge	Rodgers & others	50	444			2052	2052	✓
" "	12472	1600	Miller	M. Vance	41	516			2374	2374	✓
Crumston G. A. & A. C.	5267	100	Dodge	Geo. Solomon	50	494	2272	2272	4544		✓
Sevier Moses	12393 12400 12403 12410	1823	"	Rodgers & others	64	688			2935	2935	✓
"	12271	94	"	Joseph Vance	100	1188			5465	5465	✓
"	3490	100	"	Mr. Pichey	2	24			"	"	✓
"	5270	200	"	Mr. Russell	128 3/4	1576			7250	7250	✓
Herd Sarah J.	12348 12401	200	Miller	Shanks & Co. Queens	1/3	3	124	23	23	170	✓
Herd Thomas & James	12472	1600	"	M. Vance	34	74		34	34	68	✓
Irwin Robert	4404	1333	"	B. Grimes	6	48	1296	221	221	1738	✓
Kelly Richard	"	"	"	"	125	875		4025	4025	8050	✓
Norrill Deaunta	12282	750	Dodge	R. Dorsey	29	344			1582	1582	✓
Shaffer Henry	3689	600	Miller	Jacob Workman	100 3/4	1242			5713	5713	✓
Shrew Harrison	3487	200	Dodge	Joel Jones	20	139			639	639	✓
" "	5267	100	"	B. Amerson	2	14			64	64	✓
Shrew Margaret Ann	"	"	"	"	2	14			64	64	✓
"	3487	200	"	Joel Jones	20	139			639	639	✓
Shurtz Aaron	5729	1000	Miller	R. McLean	40	356			1638	1638	✓
Wilcox William	3480	700	"	J. Parley	2	30	738	138	274		✓
Wells Elisha	3462	666	"	J. Scarborough	1/2	50		44	44	92	✓

Leesburg Township

Owner's Name	Acres	Orig. Proprietor	Assess	Total	Sec of 1862	Del of Dec 63	Del of Jan 1864	Total	✓		
Beardle John M	3694	1000	Bokner The Frazier	26 3/8	391			1 83 8	1 83 8	✓	
Bailey T M	5613	"	Blaizer J M Bailey	31	98			1 28 1	1 28 1	256 2	✓
" "	"	"	" "	108 7/8	958			4 10 3	4 50 3	9 00 6	✓
Cameron Corydon	6199	400	Bokner John Baird	20	214			1 00 6	1 00 6		✓
Greaves Cynthia A	3694	1000	" The Frazier	4 1/2	100			47	47	94	✓
Hildreth Wm Sen	5630 6570	900	" R Means	82 3/4	936	32 04 9 4	393	4 39 3	40 84 7		✓
Hopkins Richard	3676	1000	" The Frazier	147	2470			11 60 9	11 60 9		✓
Hamilton C S	6033	1000	" John Baird	5 7/8	58	155	273	273	701		✓
Hildreth Benoni	5630 6570	900	" R Means	67 3/8	720			3 38 4	3 38 4		✓
Kitchener Ashley	3696	1000	" The Frazier	35	464			2 18 1	2 18 1		✓
" "	384	"	" "	4	196			9 21	9 21		✓
Simpson Jas M	3683	11 1/2	" The Frazier	5	66			31	31	62	✓
Walters George	1139	750	" F Smith	57	520			2 44 4	2 44 4	4 88 8	✓

Allen Township

Bullinger Colet	12241 12262	140	Sauyer Evans & Mitter	12	150			66 0	66 0	1 32 0	✓	1 32 2 64 1 50 4
Baker J W	3749	600	" Coleman & others	140	942			4 14 5	4 14 5	8 29 0	✓	
Bennett Barnet			House & Store		400			1 76	1 76	0	✓	
Cott William	2875	1000	" Samuel Wallace	9	70			30 8	30 8	61 6	✓	
Ellis & Allen	3157	1000	" William Carter	1000	7680			33 79 2	33 79 2	2 67 58 4	✓	
Fullington Gamwood & Co	8525	500	" Sun & Haer	7	136			59 8	59 8	1 19 6	✓	
Gray John W	15309	260	" J Galloway	50	336			1 47 8	1 47 8		✓	
Harris Daniel	2669	1000	" R Stephenson	55	950			4 18 0	4 18 0		✓	
Hale Jonas	2875	"	" Samuel Wallace	102	1568			6 89 9	6 89 9		✓	
Hamilton C S	2875	"	" "	100	1066			4 69	4 69		✓	
Morse Charles	3749	600	" J Coleman & others	50	336			1 47 8	1 47 8	2 95 6	✓	
Milligan Samuel	2833	1000	" R Mansfield	76	1460			6 33 6	6 33 6		✓	
Koss Saml H	4610	481	" "	311	2390			10 51 6	10 51 6		✓	

Allen Township Continued

Owners Names	Survey	Original County	Water	Original Proprietor	Acres
John Levi E	3681	1000	Large	Lullman	38
State of Ohio	2833	1000	"	Phanopolis	1/2
Nilson Charles	158	1200	"	C. Semmes	3/4
Wheeler Ancil	1502	300	"	James Denny	1 1/4

Vol	July 1862	Dec 31 1863	Jan 1 1864	Total
438		1927	1927	3854
26	3544	114	114	3712
196	2784	422	422	3636
129		568	568	1134

Jackson Township

Briggs Robert M	9901	10750	1299	Busher Ed, Stubblefield	433 1/3
Graham John	4569	500	"	Bell & Scott	87
James Chas H	9920	1000	"	John Swan	158
Stuart John	10195	200	"	Whistler	100
"	10196	100	"	Denis Fox	100
"	10197	100	"	Mr Hootz	100
Stuart W B & others	10704	10705	2000	" Joshua East	100
Thomas Wray	10408	1000	"	N Sawyer	15 1/2
Vauhorston Chas	10240	3565	sectors	C Wallace	126 1/4

2714			13926	13926
671		3456	3456	6912
1787		922	922	18440
768			3955	3955
480			2472	2472
480			2472	2472
730			3760	3760
90	8605	464	464	9533
846			4357	4357

Jork Township

Bault Elizabeth	3234	1000	Barker	Baxley & Meryman	2
"	3237	"	"	"	3 1/2
De Steer R	5290	1000	"	The Bouyer	137
Ellis R A & others	3235	1000	"	Baxley & Meryman	108 1/2
Green Amos	3470	889	"	John Bouyer	77
Hill Peter	3468	"	"	"	1/2
Mitchell S W	"	"	"	"	1/2
Martin John M	11346	1200	Faltner	Allen Latham	143 1/3
Hart Samuel	"	"	"	"	100
Mc Elday John	3234	100	Barker	Baxley & Meryman	1/4

30		126	126	252
38		14	16	320
928		3898	3898	7796
1796			4534	4534
700			299	299
8		34	34	68
8	84	34	34	152
906		3805	3805	7610
628		2848	2848	5696
4		17	17	34

York Township Controvers

Owner's name	Lot	Qty	Water	Orig Proprietor	Acres
Peach Josephus	2982	1000	Basin	A. H. Bourne	71
Patrick Thomas	6680	648	"	Burgess Bell	60
Schubert H. D.	"	"	"	"	25

Value	Dec 1862	Dec 1863	Jan 1864	Total
706			2965	2965 ✓
272			142	142 ✓
170	3938	714	714	5366 ✓

Libon Township

Adams Haggard	6293	4247	Titon	B. Clifton	56 3/4
"	6307	380	"	Mr Pelham	68
Beck Mary Ann	7109	800	"	Andrew Moore	80
Cunningham Ezekiel	5809	2000	"	J. Nichols	71
Freshwater William	6308	208	"	Mr Pelham	75 1/3
Galloway Samuel	220	1250	"	"	194 1/3
Gast Abigail	6129	407	"	J. Taggart	46
Hamilton L. N.	6307	380	"	Mr. Pelham	2
Hastings L. H.	"	"	"	"	3 1/4
Jones Ross	5809	2000	"	John Nichols	112 1/2
Jones Cole	"	"	"	"	94
Lamb Isaac	5809	2000	"	"	51
Satson Seneca (heirs)	7008	24000	"	W. C. Conther	20
"	6307	1200	"	Mr Pelham	17 1/4
Mulrain Jenkins	"	"	"	"	59
Murphy Rebecca	6107	633	"	Sarah Joynes	87 1/2
Oxter James M.	6161	823	"	John Crouse	65 1/2
Robinson J. W.	15422	50	"	J. W. Lee	80
Roberts George	6307	1200	"	Mr Pelham	4 3/4
"	"	"	"	"	2 7/10
Raney John	7008	24000	"	W. C. Conther	50

806			4111	4111 ✓
880			4335	4335 ✓
384			1958	1958 ✓
784			4000	4000 ✓
868			4427	4427 ✓
1213		6186	6186	12372 ✓
310		1581	1581	3162 ✓
55	266	287	287	828 ✓
168		857	857	1714 ✓
960	4665	4896	4896	14957 ✓
676	3285	3448	3448	10181 ✓
392			1999	1999 ✓
174			887	887 ✓
252			1183	1183 ✓
681			3473	3473 ✓
1242			6334	6334 ✓
440		2244	2244	4888 ✓
225		148	148	2296 ✓
234			190	1923 ✓
88		45	45	90 ✓
475			2423	2423 ✓

Clarton Township (Continued)

Owners Names	Acres	Orig Proprietor	Acres	Orig Proprietor	Acres	Balance	1862	1863	1864	Total	
Snyder Jacob	5809	2000	Fulton	John Nichols	100 1/4	1348		6 87 5	6 87 5	13 75 0	✓
State of Ohio	6307	1200	"	Mr. Pelham	2	424	101 17 0	2 16 2	2 16	2105 49 4	✓
Tanner Geo W	7008	2400	"	W H Kemmer	77 1/2	681	3 01 0	3 47 3	3 47 3	9 94 0	✓
Touquet John A J	6293	4207	"	B Clarton	7	95		48 5	48 5	97 0	✓
Utley George	6307	380	"	Mr Pelham	14 1/2	122		22 2	622 1	224 4	✓
Wasson James	18014	50	"	James Kendrick	20	154	5 65 1	78 5	78 5	7 22 1	✓
Wileot Luke	5809	2000	"	John Nichols	115 3/4	1332			6 79 3	6 79 3	✓

Washington Township

Allen Daniel	12189	100	Rushcut	Thos Pearley	12	84		30 1	30 1	60 2	✓
Brophy Mr G	"	"	"	"	15	82	6 08 7	38 5	38 5	6 85 7	✓
Demery Geo S	10971	2666	"	George Manchester	80 1/2	621			2 91 9	2 91 9	✓
De Stager R	9896	100	"	Ja Fitzpatrick	50	430	22 22 8	2 02 1	2 02 1	26 27 0	✓
Duncan Benj F	14112	1333	"	E H Worthington	389 1/10	1693		7 76 7	7 86 7	15 73 4	✓
Hemmy John	12105	1000	"	R Dorsey	38 1/2	352			1 65 4	1 65 4	✓
Harrison Jonathan W	9960	2000	"	Mr Rudolph	10	92		43 2	43 2	86 4	✓
Plum David	10383	200	"	Presley Daw	20	328	29 85 9	1 77 8	1 77 8	33 41 5	✓
Richardson Joshua	10042	2000	"	Mr Rudolph	40	430		2 02 1	2 02 1	4 04 2	✓
State of Ohio	10383	200	"	Presley Daw's	10	54	5 25 6	25 4	25 4	5 79 4	✓
"	12189	100	"	J Jolly	19	102	13 13 0	47 9	47 9	14 08 8	✓
Tallman T W	9917	1000	"	R Mackason	80	730			3 43 1	3 43 1	✓
William Williams	10177	523	"	A J William	260	2238			10 57 9	10 57 9	✓
"	12288	1558	"	E A Scarborough	287 1/2	5882			26 64 5	26 64 5	✓
Williams J S	10177	523	"	A J William	260	1982		9 31 5	9 31 5	18 63 0	✓
Wiza Wileot	9916	833	"	W Dark	14	16	16 8	75	75	31 8	✓
Yaulis William	10271	2664	"	Geo Manchester	134	1152			5 47 4	5 47 4	✓

Taylor Township

Owners Names	Acres	Orig	Proprietor	Acres	Val	Dec 1862	Dec 1863	June 1864	Total
Broome R L	4405	1333	Miller B Grimes	65	500		2 075	2 075	4 150
Burgess Barker	"	"	"	35 1/4	364		1 576	1 576	3 032
Baldwin Sarah	629	1000	Blueser Tho Bowyer	15	188		78	78	156
"	5629 6493	1866	Miller R Means	26 1/2	329		1 365	1 365	2 730
Cousens Samuel	"	"	"	25	288		1 195	1 195	2 390
Colegrove Uri	829	1000	Blueser Tho Bowyer	136 1/2	1306		5 420	5 420	10 840
Coxon Samuel	4264	1333	" John Holmes	10	125	652	519	519	1 690
Evans Morris H	5629 6493	1866	" R Means	20	322		1 336	1 336	2 672
Farrington John R	"	"	"	83	800		3 320	3 320	6 640
Green Amos	5635	1200	Baker Jo Gelman	22	156		656	656	1 312
Graham William	4264	1333	Miller John Holmes	50	622		279	279	903
Hamilton James	4405	1333	" B Grimes	7 1/2	65		27	27	130
Hamilton James Jr	"	"	"	67	804		3337	3337	4141
Heathcock Sterling M	"	"	"	34 1/2	364		1 571	1 571	3 142
Pree S W	4264	"	" John Holmes	40 3/8	502		2 083	2 083	4 166
Kawley Jas H	5641 5728 5629	1828	Blues R Means	40	308		1 278	1 278	2 556

Shelford

Owners Names	what part of lot	of lot	what part	Value
Reed John B	in	41	all	72
Walt Virginia E	"	7	N ¹ / ₂	216
Reed's Addition				
Reed Nelson	"	1	all	25
" "	"	7	"	21
" "	"	8	"	20

Dec 1862	Dec	June	Total	
		396	396	✓
		7188	1188	✓
473	138	138	749	✓
407	114	116	639	✓
	110	110	220	✓

Umonille

Beard Martha H	in	3	all	384
Bailey John P.	"	9	"	288
Demiok W H	"	23	"	192
" "	"	25	"	48
Lieber John	"	5	S E corner	22
Patrick Eliza S	"	63	all	15
" "	"	64	"	15
Showalter Joseph	"	18	"	144
Sager Christian	"	50	"	15
" "	"	51	"	15
" "	"	52	"	15

		1978	1978	✓
		1483	1483	✓
	989	989	1978	✓
	247	247	494	✓
	386	386	772	✓
	77	77	154	✓
	77	77	154	✓
717	742	742	2201	✓
	77	77	154	✓
	77	77	154	✓
	77	77	154	✓

Frankford

Andrews Lyman	in	1	all	34
"	"	3	N ¹ / ₂	288
"	"	29	N ¹ / ₂	48
"	"	31	all	28
Buch Amos	"	26	S corner	18
Brunkhoff W H	"	13	all	336
"	"	15	"	14

		139	139	✓
		1181	1181	✓
		197	197	✓
		115	115	✓
3256	744	744	3402	✓
		1378	1378	✓
		57	57	✓

Newton

Owner's Name	What lot	Acres	What part	Val
Holmes David C	Hi	22	all	20
Stuart Orlando	"	1	"	288
Titus W H H	"	14	2/2	24

Sec 9 1862	Sec Sec	Sum Sec	Total
496	92	92	230
	1325	1325	2650
		11	110

Total 680

Shrewsbury

J & W Brooks	Gr	8	all	192
Hilbreth Brown	"	36	"	192
Lockhart Elizabeth	"	1	1/2	18
" "	"	2	all	40
Skels Hamey	"	1	N 1/4	96
" "	"	25	all	24
Welsh P	"	20	"	38
" "	"	26	"	134

	902	902	1804
	90	90	1804
		85	85
		188	188
	451	457	902
925	113	113	149
354	179	179	712
1254	630	630	2514

Essex

Baldwin Francis Jr		22	all	20
Baldwin Amos	"	13	"	20
Blue Michael	"	32	S 1/2	96
Inskip Joshua M	"	10	all	20
Johns Elias H	"	12	center 1/2	216
Stout John P	"	26	all	15
Welsh J L	"	34	"	20

		103	103
		103	103
8574	494	494	9502
3562	103	103	3748
	1112	1112	2224
	77	77	154
	103	103	206

Summersville

Owner's Names	what Lot	Ac ^o of lot	What part	Val
Bowyer Lena A	In	45	all	20
" "	"	48	"	28
Green Lewis	"	21	"	28
" "	"	22	"	28
Green Ebenezer	"	23	"	96
Mitchell W D W	"	24	"	18
Meynard Benjamin	"	25	"	38
" "	"	19	"	72
" "	"	20	"	20
Momoe Levi	"	14	"	16
" "	"	15	"	28
" "	"	16	"	96
Priel John	"	30	all	144
Priel Thos B	"	3	"	120

sel of 1862	sec sel	June sel	Total
	84	84	168
	118	118	236
2100	118	118	2336
1052	118	118	288
	403	403	806
93	76	76	245
	16	16	320
2063	302	302	2677
104	84	84	272
		67	67
		118	118
		403	403
2347	605	605	3584
11229	504	504	12237

Richwood

Buck Syzue In	13	all	269
Fleming John	104	"	78
Gardner Daniel T	103	"	68
Haines J B W	101	"	144
" "	102	"	78
Headley Isaac	77	"	34
" "	78	"	120
Happensett Jacob C	93	"	58
Hastings J L H	out 13	all	20
" "	15	"	24
" "	16	"	20

1346	1346	2693
398	398	796
347	347	694
	734	734
	398	398
173	173	346
612	612	1224
296	296	592
102	102	204
122	122	244
102	102	204

Rehuel (Continued)

Names	What lot	No of lot	What part	Val.
Roberts George	In	42	2/3	288
" "	"	71	N 7/11	16
Schecter Samuel	"	67	all "	78
" "	"	268	" "	240
Thompson James	"	318	N 1/3	168

Del of 1862	Dec Del	June Del	Total
	1469	1469	2938 ✓
	82	82	164 ✓
	398	398	796 ✓
		1224	1224 ✓
118	26	26	168 ✓

~~Waylogton~~ Township Chittels

Names	Value		Tax
Burdow James	127	out of Co	154
Cusin Samuel	147	"	120
Cameron John	23	not found	19
Dildine Phoebe	187	gone west	1552
Evans Walker D	41	" "	584
Fuller Mr R	40	out of Co	332
Green Jeremiah	205	Part unknown	1702
Hartshorn David S	18		15
Harold Esau	338	gone west	2806
Harold George	61	" "	506
Hill Rowland	112		93
Turner William	95	no such man	788

Personally appeared before me A. F. Wilkerson
 Treasurer of Union County Ohio and
 made oath that foregoing delinquent
 return real estate and Chattel property
 is correct as he verily believes

A. F. Wilkerson Treasurer

Sworn to and subscribed before me
 this 30th day of August 1864

Joseph Newlove Auditor

Chattell Union Township

Owner's Names	Value	Total	See
Allen P W	50	55	
Balou W W	220	242	0
Ballard George	70	77	
Bowen A B	30	33	
Carter F B	40	44	
Cramer John	1522	837	1
Duncan Moses	24	26	4
C + J. Fullington	600	660	0
Fullington Charles	687	378	0
Harris H. P.	510	561	0
Howe A. J.	108	59	4
Howard Nancy	230	253	0
Kemper John	50	55	
Moodie J. A. 1 st	50	27	5
Murray Patrick	209	230	0
Nagle J. H.	154	169	4
Reed Leroy B	105	115	6
Swain Lafayette	1100	605	0
Woodworth Jasper	65	71	6

Darby Township

Dunfee Wm B	1849	952	2
Erick Barbara	100	57	5
Ferguson Isaac	50	51	6
Hawthorn A J W	50	57	6
Holyross Thomas	75	77	2
Harper Wm W	70	72	2

Names
 Honaker J G
 Robinson James
 Robinson D M
 Reed Jesse
 Sager Daniel
 Shank Jesse

Jerome
 Brunkhoff
 Evans Lafayette
 Farba C
 Gowan Walter
 Hill Israel
 Hill J D
 Harris Samuel
 Hay Price
 Jackson Jan
 Liggitt William
 Langstaff Dan
 Mc Intyre Dan
 Penn John
 Temple Rebecca
 Woolley J C

Township

(Darby Township Continued)

Total	Names	Value	Total
	Housner J G	63	324
55	Robinson James & Agt	302	3110
420	Robinson & M Guardian	2450	25236
77	Reed Jesse	346	3564
33	Sager Daniel	292	1504
44	Shank Jesse	358	1844

time changed
paid in Pains

Jerome Township

600	Brunkenhoff WA	710	2911
780	Evins Lafayette	202	1656
610	Farba Co	212	1738
594	Gowan Walter	541	2218
530	Hill Israel	154	631
55	Hill J D,	192	1574
275	Harris Samuel	40	328
300	Hay Price	625	2263
694	Jackson James	50	205
156	Liggitt William	702	2878
050	Langstaff (Daria)	34	139
716	McIntyre Daniel	70	574
	Penn John	220	914
	Temple Rebecca	346	1419
522	Woolley J C	175	1436

cow nest

575
516
576
772
722

Millsick Township

Names	Value	Total
Bouqueman Ellenor	140	1 20 4
Beebe Josiah	2100 not found	18 06 0
Hammgen B L Mrs	58	50 0
Hays Daniel B	660	2 83 8
Hell J W	632	5 43 6
Hamilton T S	194 in army	1 66 8
Hays Bolmar	170	81 7
Mummev John, H.	229	1 77 0
Prosher W. B	45 not found	38 8
Myers Henry	150 in army	1 41 8
Reeling Jeremiah	43	37 0
Robinson Samuel	1000	4 30 0
Robinson Arthur W	1392 out of CO	11 97 2
Smith Sheldon	240 " "	2 06 4
Wells Ambrose	90	77 4

Dover Township

Bethard Mrs Henry	78	70 2
Columbar Catharine	1400	12 60
Emlerson William	145 one best	1 28 8
Emlerson Jas H.	186 " "	1 67 4
Graham Franklen	65	58 6
Hauley Leonidas	364	3 27 6
M ^c Allister Samuel	590	2 65 5
Rausey John C	385	81 0
Spain Philander	101	91
Vaugeston H	100	45

Names

Burns Jerome
 Carter A M
 Gibson W
 Gilchrist
 Morse Jacob
 Crookod Saml
 Powers Job
 Reed Andrew
 Turner Arch
 Thompson J

Village

Anderson
 Ball T B,
 Coats J B^{Co}
 Lawrence M C
 Rathburn Ch
 Smith J W
 Tway Nelson
 Tomence A W
 Wilson Amos

Liberty

Abbott D S
 Bolkin Chas
 Brigham George
 Crand Sidney
 Clark Asa

Paris Township

Total	Names	Value	Total
1 20 4	Burns Jeremiah	59	49
14 06 0	Carter A M	382	1 585
50 0	Gibson W L	162	1 377
2 83 8	Gilchrist	147	gone west - 122
5 43 6	Morse Jacob	40	" " 330
1 66 8	Orwood Saml Sen	134	356
81 7	Powers John	302	out CO 2 506
1 77 0	Reed Andrew	350	1 453
38 8	Turner Archibald	104	gone west 864
1 11 8	Thompson John	39	320

Village of Marysville

11 97 2	Anderson W P,	120	Army	2 16 0
2 06 4	Ball F B,	300	"	5 40 0
77 4	Coats J B ^{Colas white} _{ackn of}	475		4 27 5
	Lawrence M C ^{Guar}	1100		19 80 0
	Rathbun Chas	70		630
70 2	Smith G W	1400	logus	25 20 0
12 60	Tray Nelson	100	Mary	1 80 0
1 28 8	Tonnell A W	50	"	90
1 67 4	Wilson Amos	610	out of CO	10 98

Liberty Township

2 65 5	Abbott D S	105		96 6
81 0	Bolkin Chas	759	gone west	3 49 1
91	Borgham George	113		82 4
45	Cram Sidney	90	out of CO	82 8
	Clark Resa	200	"	92

Liberty Township Contd

Names	Value	Notes	Total
Crain Daniel	75	out County	69
Erwin Thomas	65	not found	60
Edwards Marshall	193	out County	177 6
Gross John	180	"	82 8
Heathcock William	64	"	56 8
Hill Levi	75	"	136 6
Hornbeck George	40	out County	36 8
Moose John	791	out of state	727 8
Perkins John W	520	"	239 0
Peckham Charles	121	not found	111 4
Sterlin Joseph	261	Camasco	240 0
Smith Parson	65	parts unknown	58 8
Wearer Riley	67	" "	61 4
Walker Isaac	82	Army	75 4
Wheeler E W	46	gone to see Val	42 4

Seesburg Township

Austin C. P.	142		133 4
Courtright A W	215	gone West	202 2
Lugan G C	113	not found	106 2
Evans C S	175	" "	164 6
Elliott W	84	gone West	79
Greatross T M	60	Not	56 4
Hoskins Daniel	717	"	674 0
Lutkins John	105	parts unknown	98 8
Hilchelt P. P.	154		63
Ketchinger A W	265	Army	249 2
Long B. F.	212	gone	199 2
M. Brutney R.	1061	Kansas	997 4

Names

Shipp J. E.
Sprague, F.
Scott Ross
Smith James
Turner Henry
Winegar Dan
Wamer John
Walters A

Allen

Andrews A
Barns John
Brown John
Betz William
Cochrain Dan
Eaton John E
Flinn John
Harris B. F.
Kemball Sam
Peters Wilbur
Page John
Phipps Aaron
Sprague Isaac
Spain Erwin
Ryan Nathan
Kuel Newton
Kuel W. T
Webb Levi
Wilson Andrew
Whitehead James

Con ~~tinued~~

Lusburg Continuée

704
69
60
1776
828
468
1366
368
7278
2390
1114
2400
598
614
754
424

1334
2022
1062
1646
79
564
6740
988
63
2492
1992
9974

Names	Value	Tax
Thripps J. E.	69 out of Co	648
Sprague F.	105 gone west	988
Scott Ross	2411 Army	2 266
Smith James	100 gone west	94
Turner Henry	168 out County	1 580
Vinegar Daniel	160 Seace	1 504
Wamer John	84 gone west	79
Walters A.	310 not found	2 914

Allen Township

Andrews Alon	160	1 408
Barns John	81	356
Brown John	35	308
Betz Adam	24	212
Cochran Daniel	87	766
Eaton John E.	35	308
Flinn John	167 out County	1 470
Harris B. F.	578	2 279
Kimball Truman	100	88
Peters William	140 Army	1 464
Page John	119 out County	1 048
Phlips Alon W.	491	2 161
Sprague Isaiah	168	1 480
Spain Ervick	93	818
Ryan Nathaniel	138	1 214
Reed Newton	80	704
Reed W. T.	401	1 764
Webb Levi	125	1 100
Wilson Andrew	135	1 188
Whitehead Samuel	37	326

Hickory Township

Names	Value		Tax
Campbell John	50	out County	57 4
Davis P B	340	out County	4 74 8
Eastman Ephraim	250	Illinois	2 57 6
Eastman R H	46	Army	98 8
Turner M N	140	"	1 44 2
York Township			
Arceus Philip C	111	"	93 2
Biggs Thomas	241	"	1 00 2
Coons N H	102	"	42 8
Coons J B	117	"	44 9
Carl Abner N	243	"	2 04 2
Cahill Truman	146	"	1 22 6
Dally Noah	412	out Co	3 46 0
Davis Sister S	95	Army	79 8
Deaver Zedekiah	209	"	87 8
Emmis William	160	out Co	1 34 4
Evens Elizabeth	40	War Widow	33 6
Figley Jacob	87	dece in Army	73
Green Amos	332	"	1 39 4
Henson John D	10	Army	8 4
Holden Saul S	115	not found	96 2
Jacobs Robert	298	"	2 50 4
Jolly Ulrich	173	Army	1 45 4
Miller Mary E	75	War Widow	63
Sterling John H	133	"	55 9
Skidmore Daniel	1867	gone	46 96 2
Thompson John H	75	Army	63
Yantis Jonas W	288	out Co	2 42 0

Names
Arceus William
Chapel Seaman
Dutton W B
Harman Ezra
James John
Loughery Jack
Richardson Amos
Rea Daniel
Shirk John
Tanvoshes Samuel
Wells Jacob
Woodruff Hiram
Yantis Geo W

township

Claborn Township

4
 8
 6
 8
 2
 2
 2
 8
 9
 2
 6
 60
 8
 8
 44
 36
 3
 94
 84
 96
 104
 64
 63
 559
 962
 63
 420

Names	Value	Pay
Coleman Haggard	257	1 280
Croft George	256	out of Co 2612
Copeland William	124	1 264
Freshwater William	98	50
Finch S L	30	out - Co 306
Headley Isaac Agr	200	2 040
Miller Justus J	347	Army 2068
Moss W C	173	not found 1 764
Webster Chas E	50	out - Co 57
<hr/>		
Cetra William	16	15
Chapel Leaning	246	out of Co 2 312
Dutton W. B.	45	610 Broke down Soldier
Harman Egra	160	out of Co 1 504
James John	147	" " 1 382
Longberry Jackson	121	569
Richardson Aaron	283	1 330
Rea Samuel	103	gone west 968
Shirk John	65	out - Co 612
Tauvoches Samuel	105	988
Wells Jacob	33	31
Woodruff Hiram	84	790
Gautiss Geo W	300	out - Co 2 820

